SoCal
Targeted Area
Task Force

Including Imperial, Orange & San Diego Counties

Reference Guide

CalHFA
California Housing Finance Agency

City of Calexico Census Map

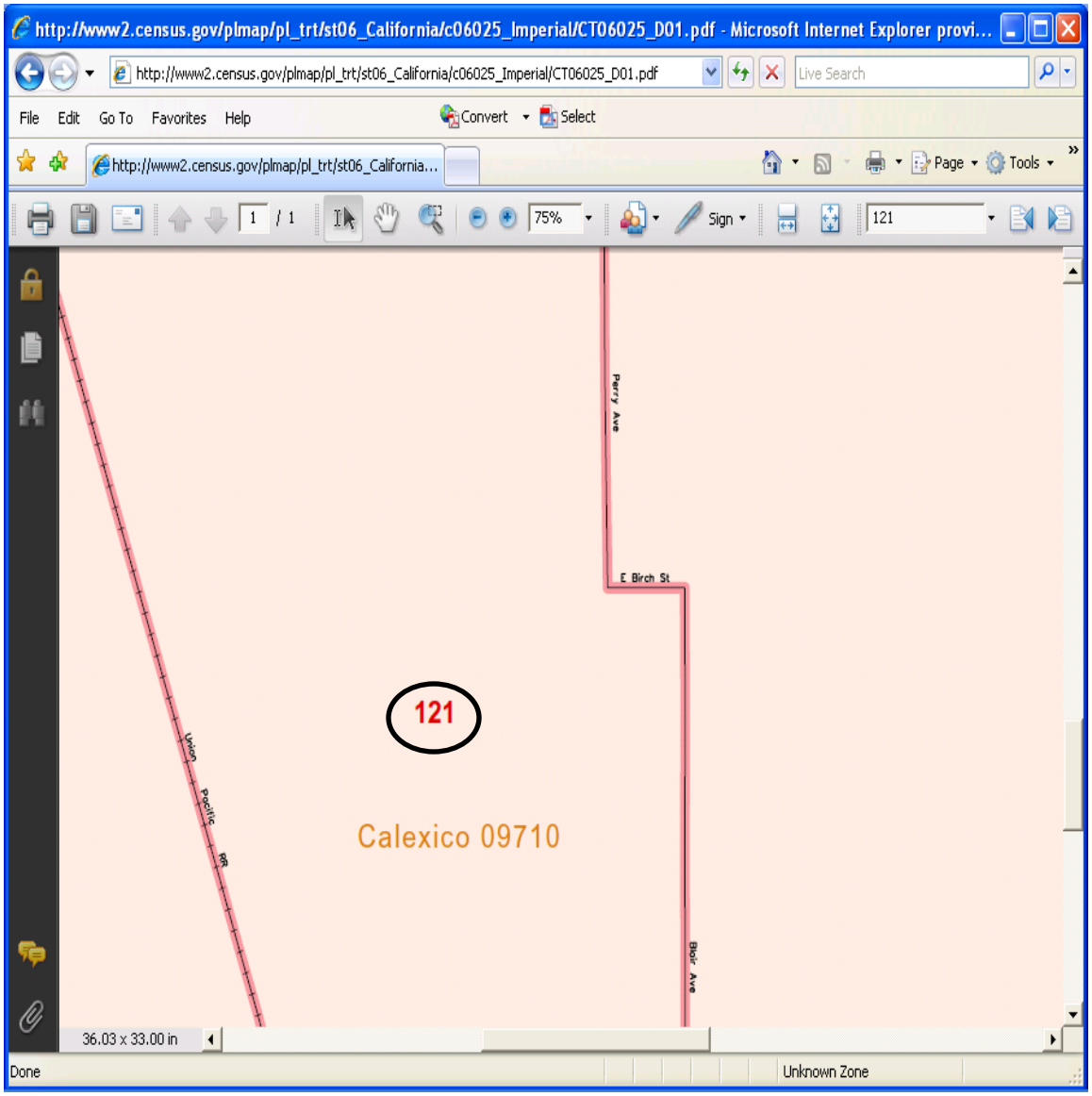

City of E Salton Sea Census Map

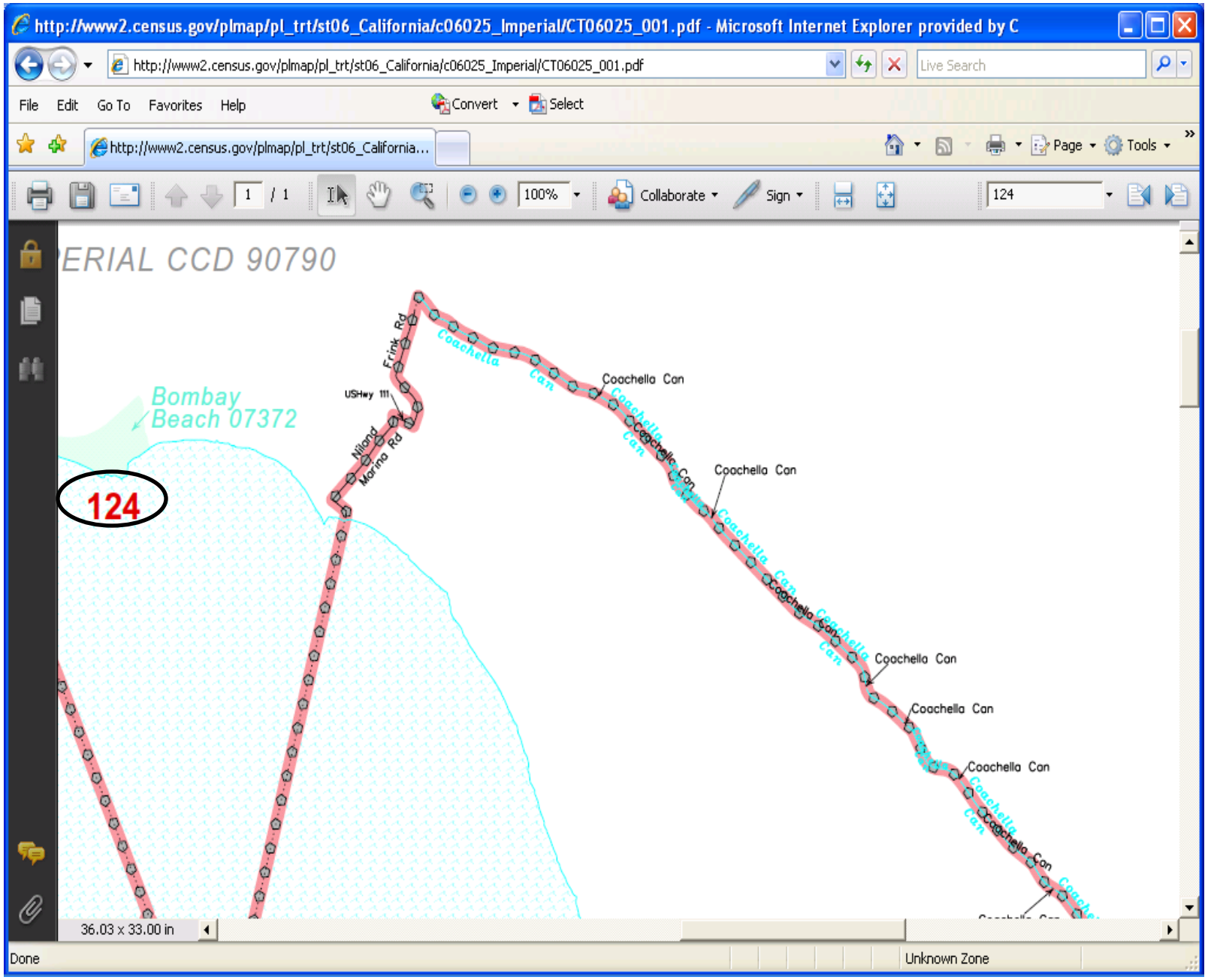

City of El Centro Census Map

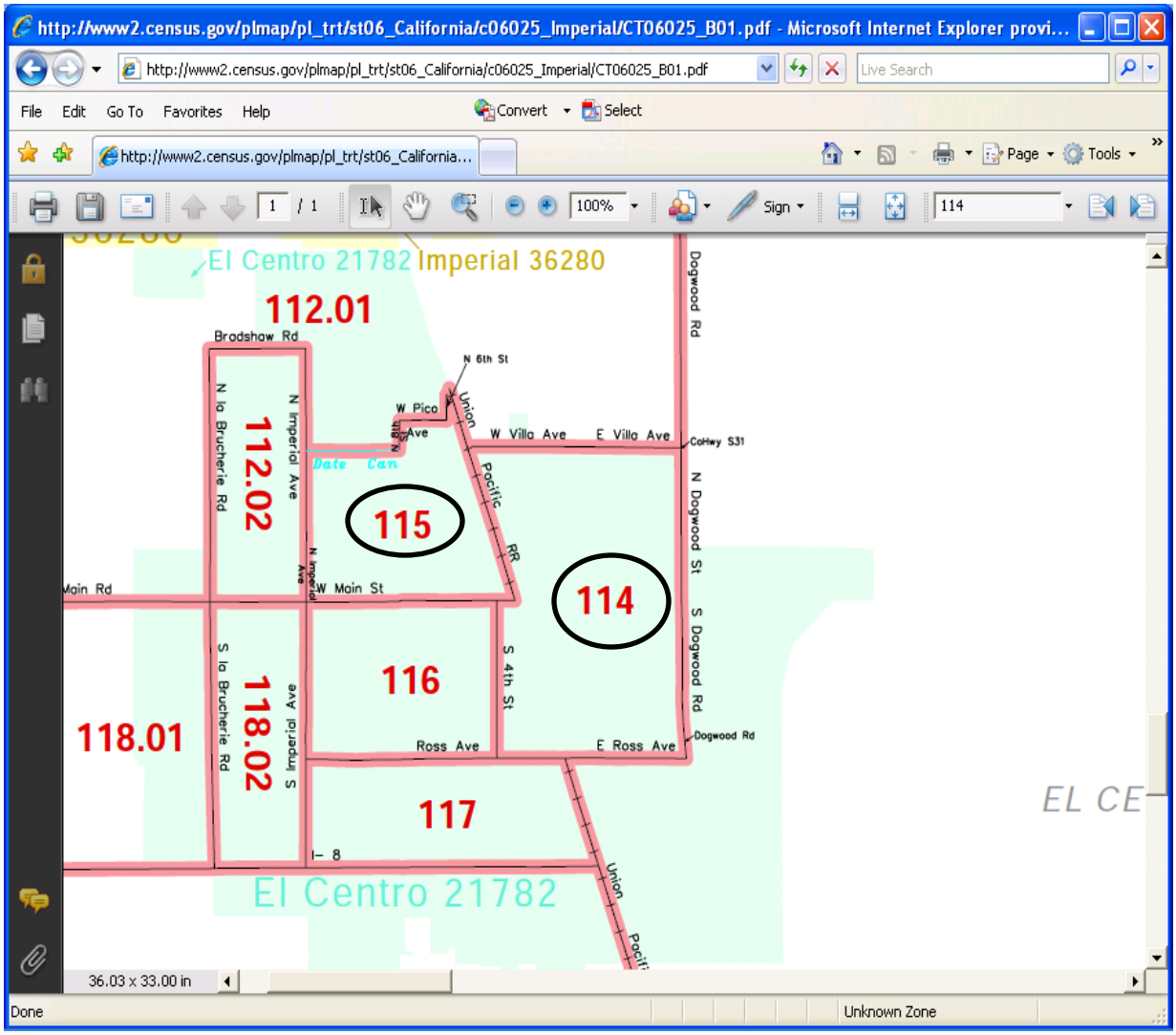

City of SE County Rural Census Map

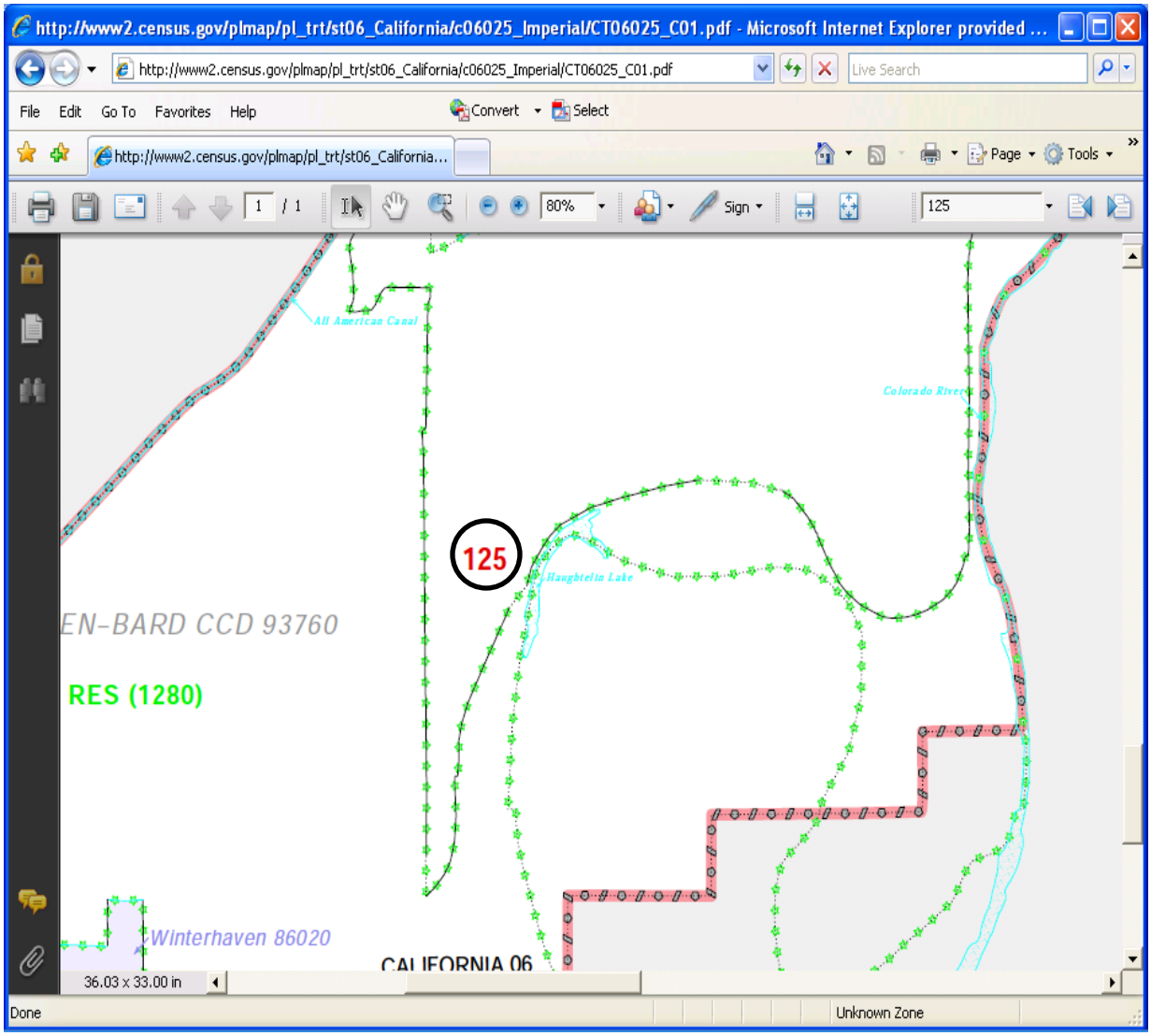

City of W Salton Sea Census Map

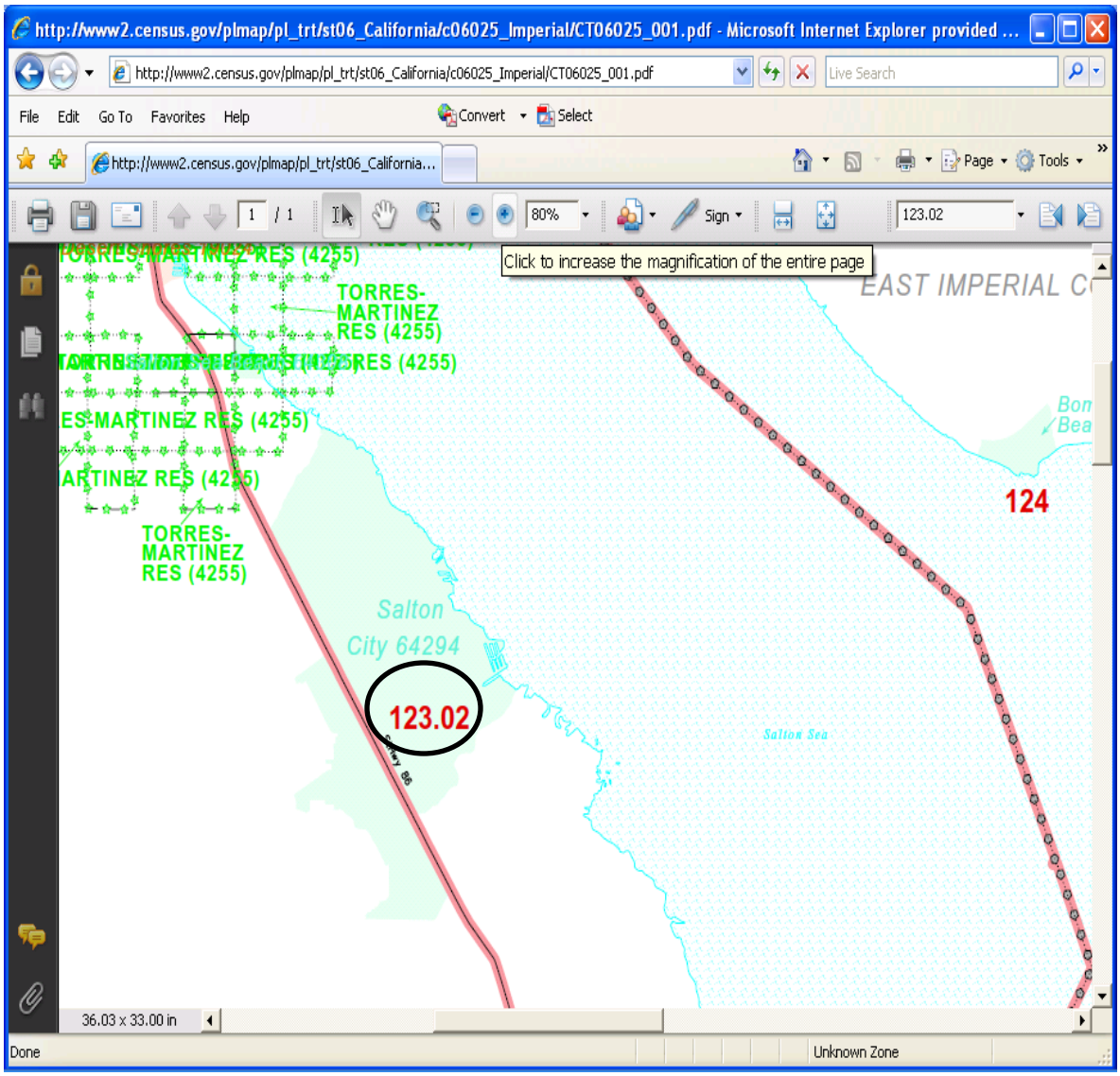

City of Santa Ana Census Map #1

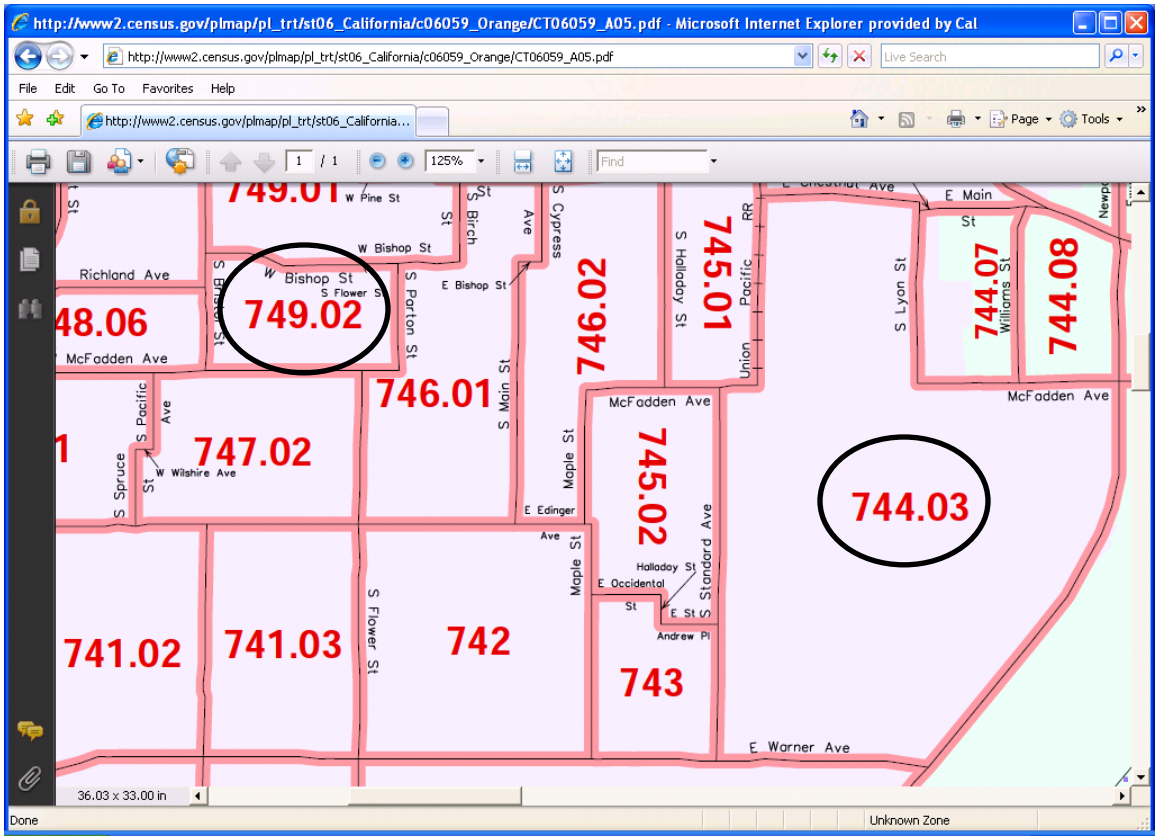

City of Santa Ana Census Map #2

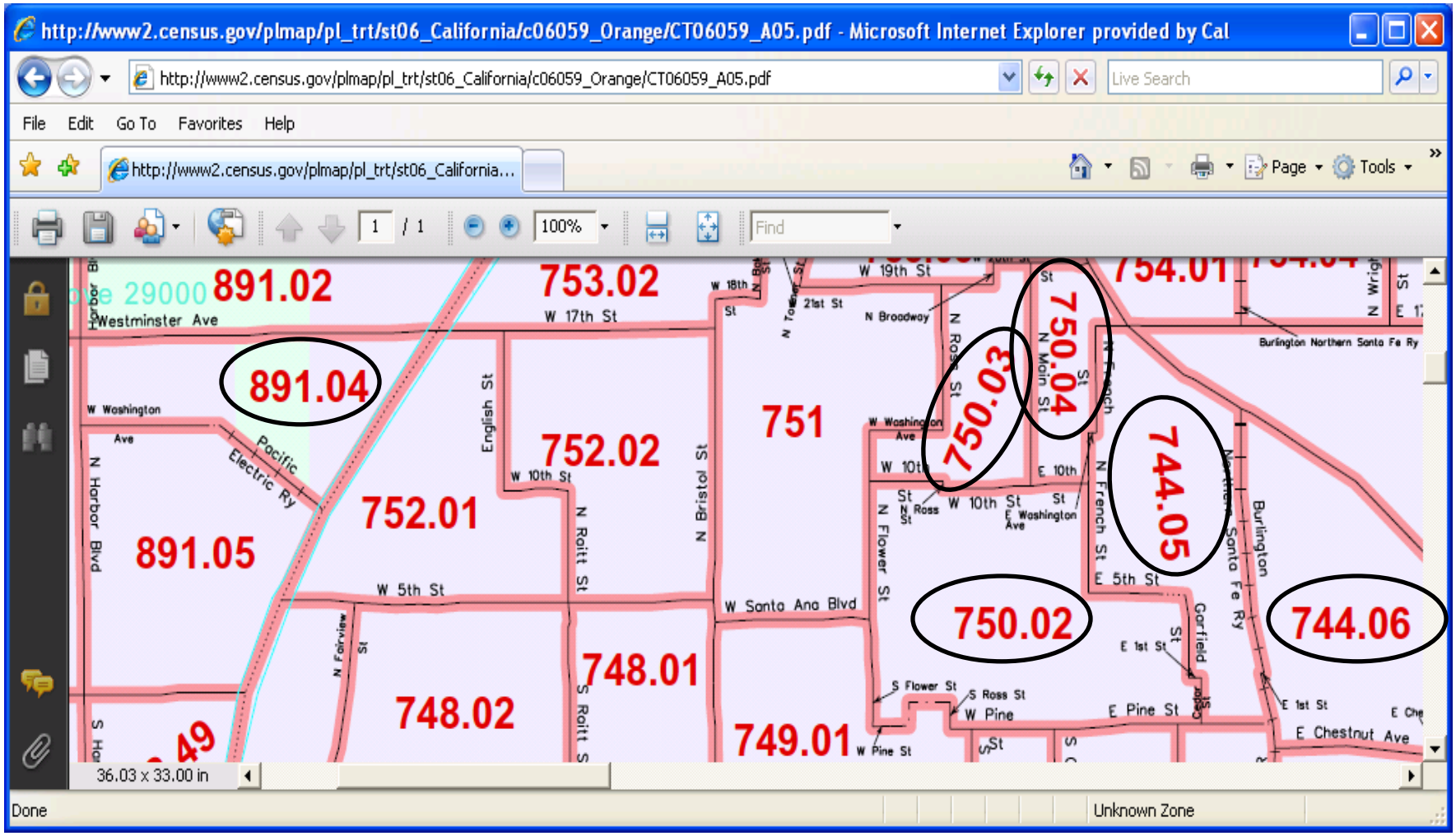

City of Chula Vista Census Map #1

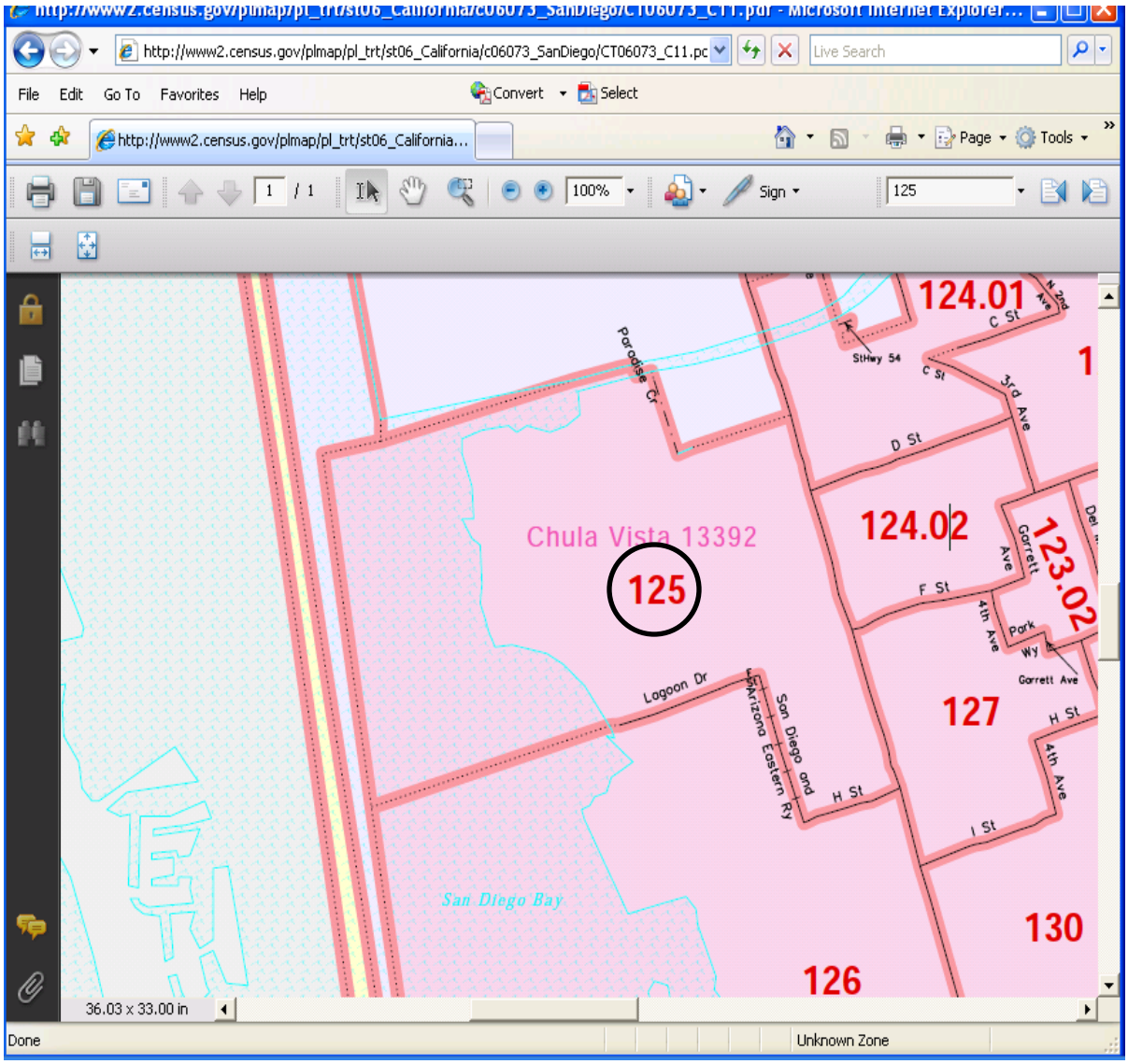

City of Chula Vista Census Map #2

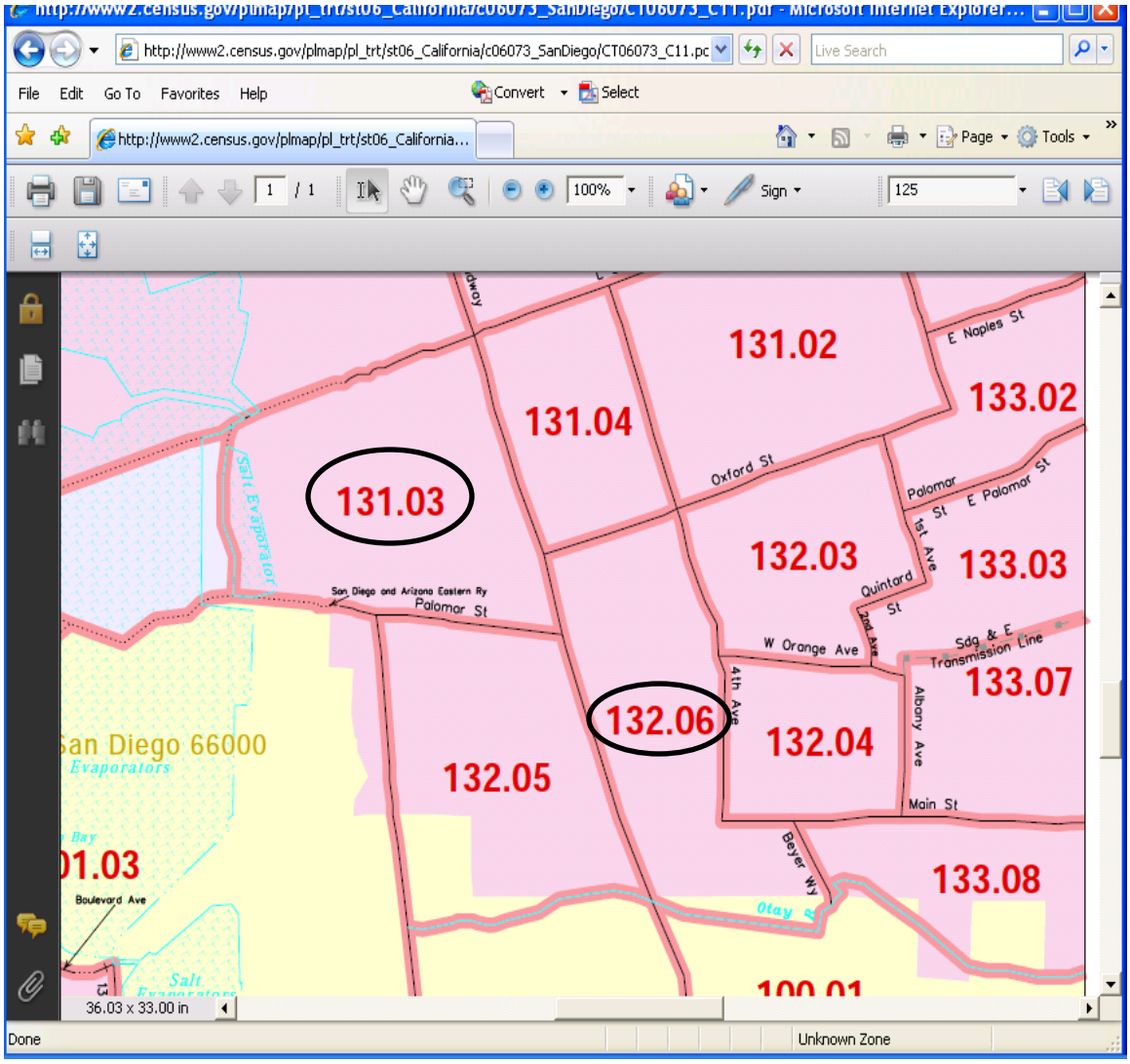

City of El Cajon Census Map

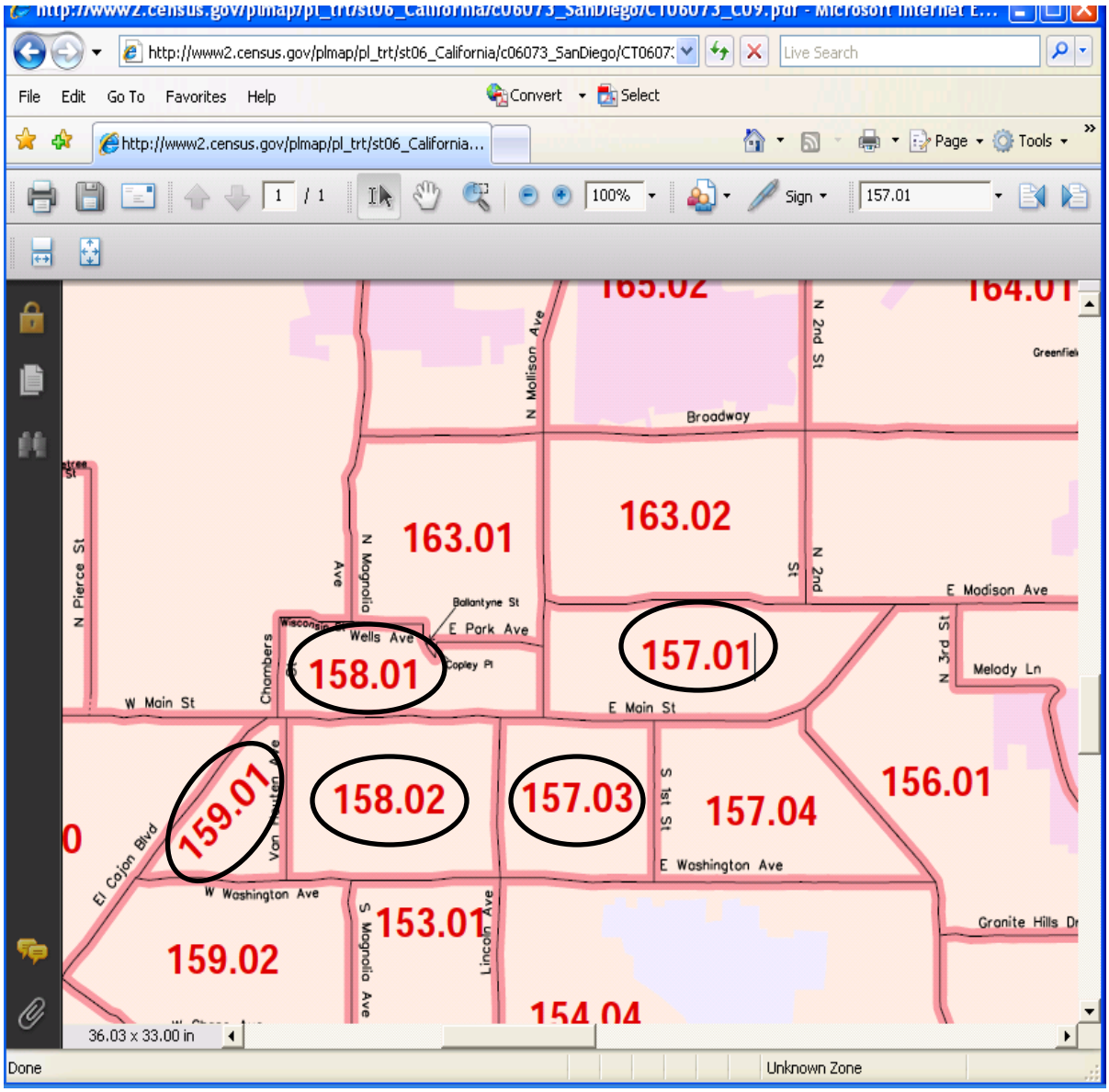

City of Escondido Census Map

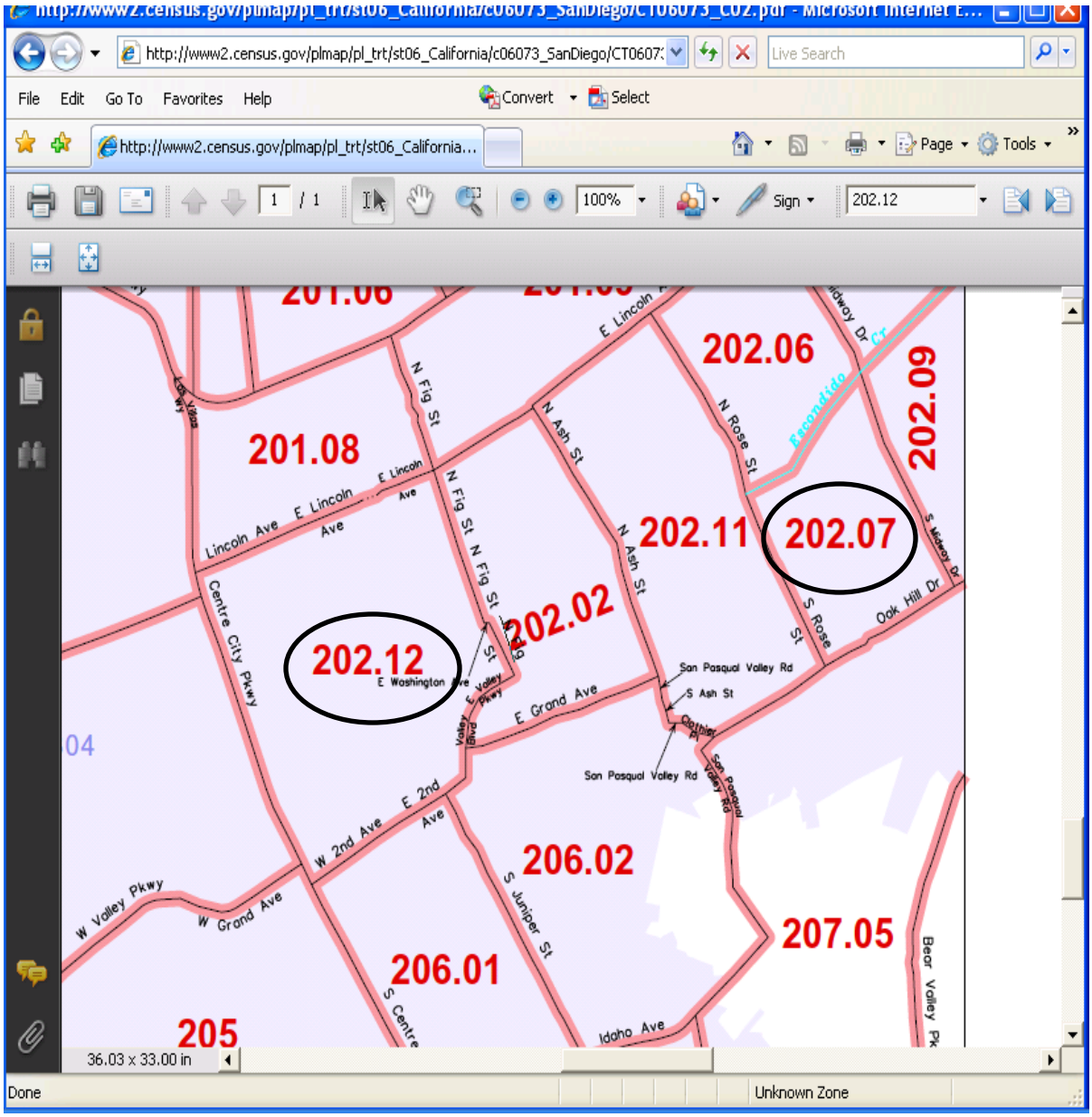

City of Imperial Beach Census Map

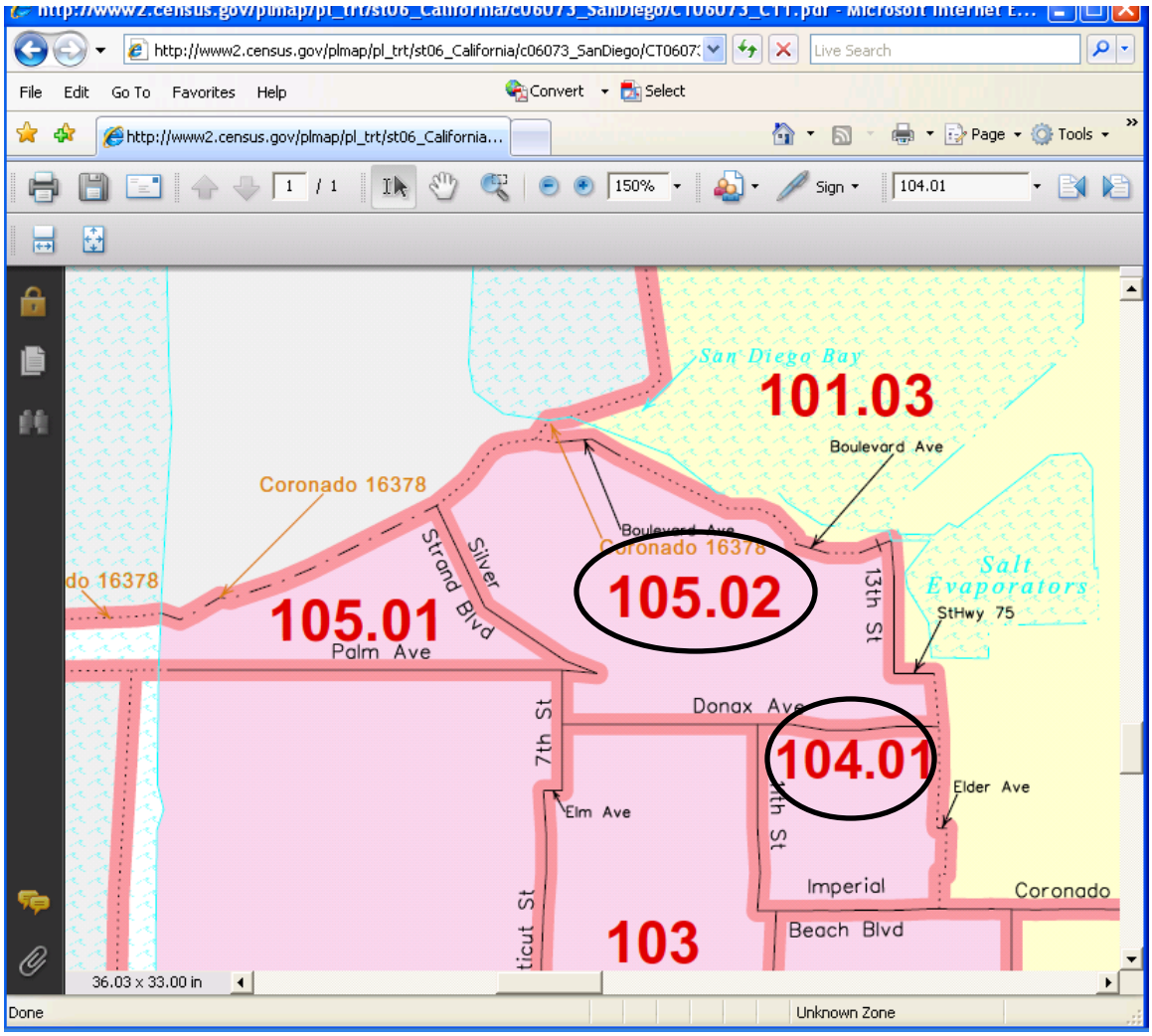

City of Lemon Grove Census Map

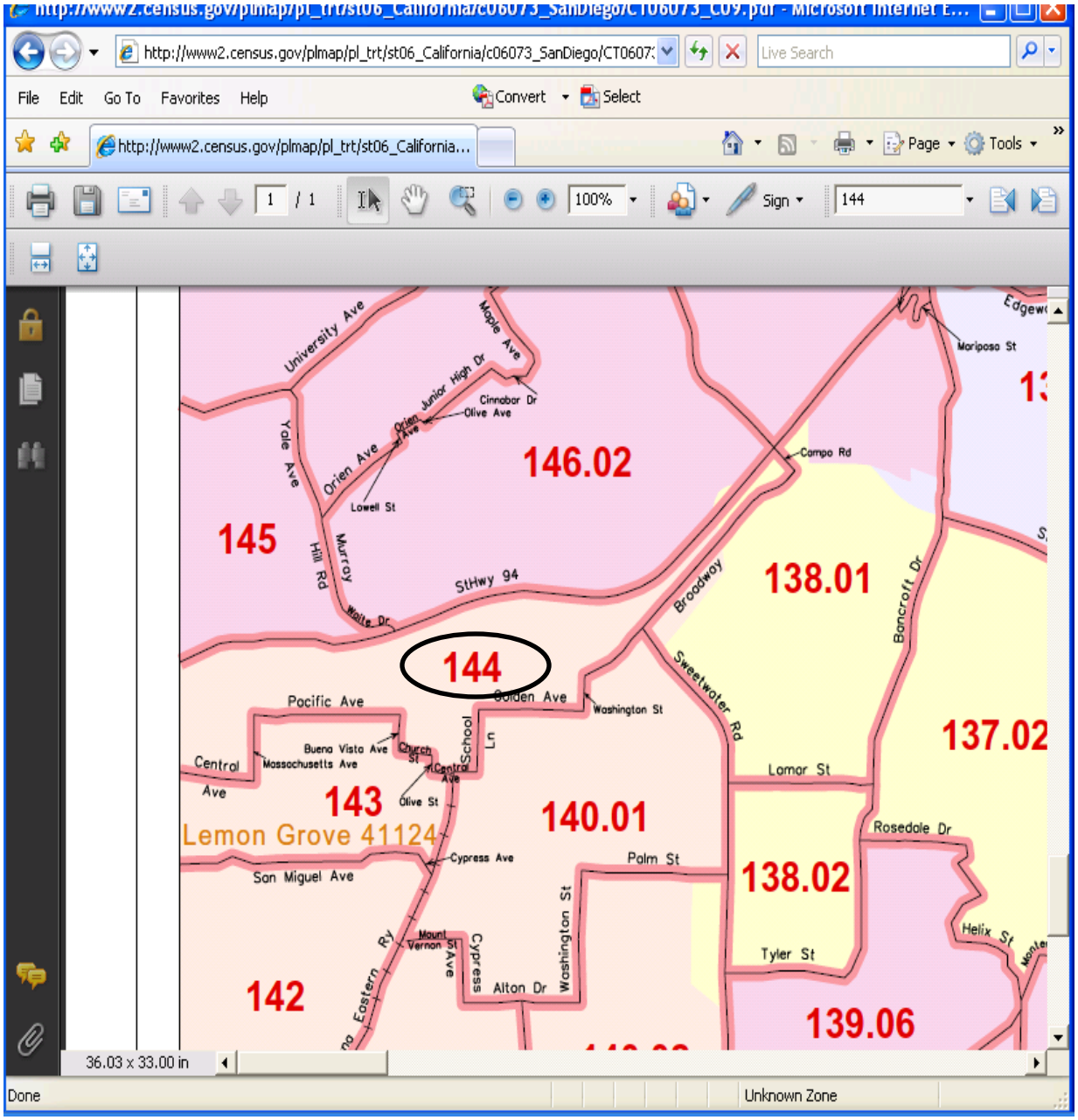

City of National City Census Map #1

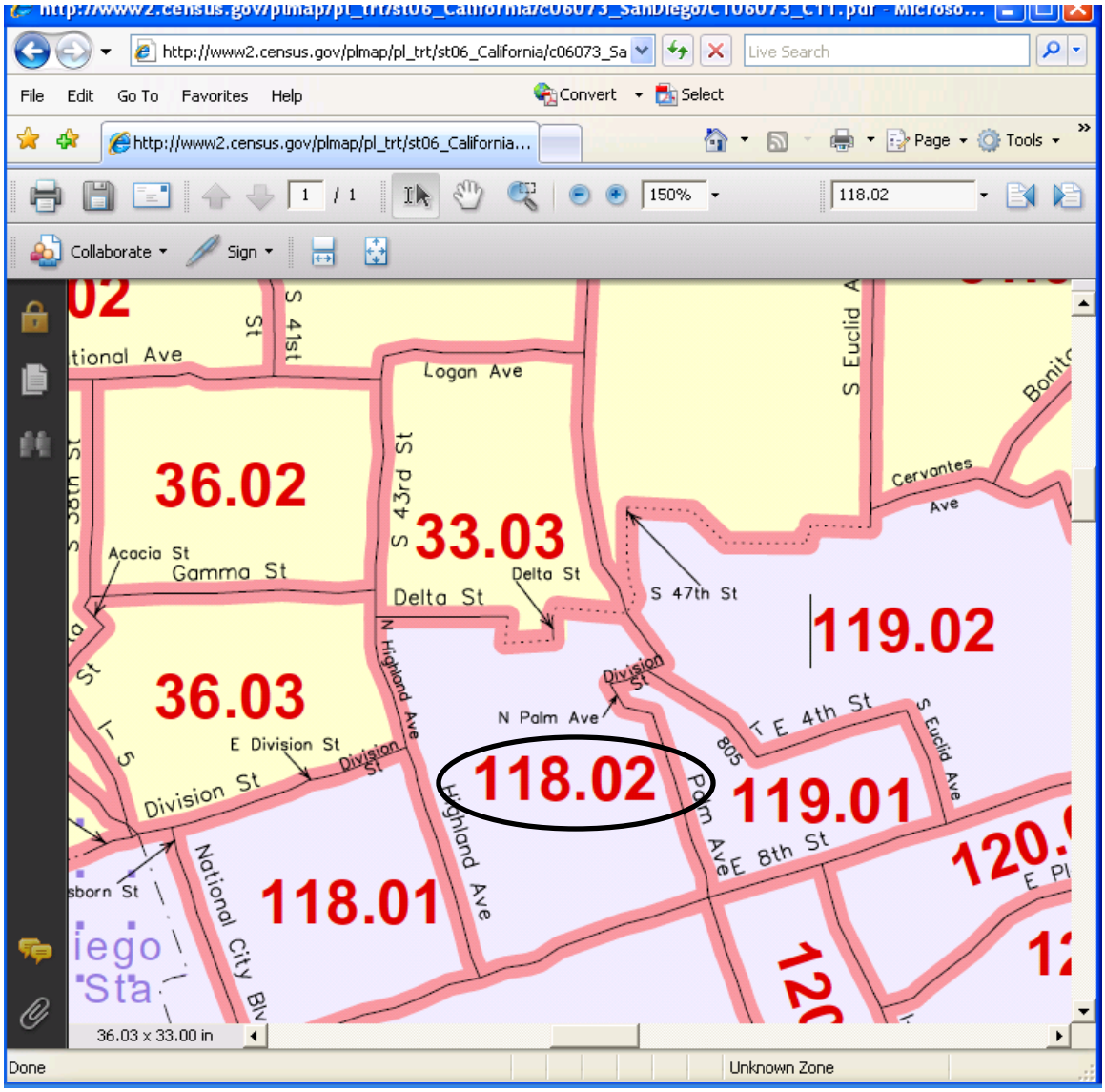

City of National City Census Map #2

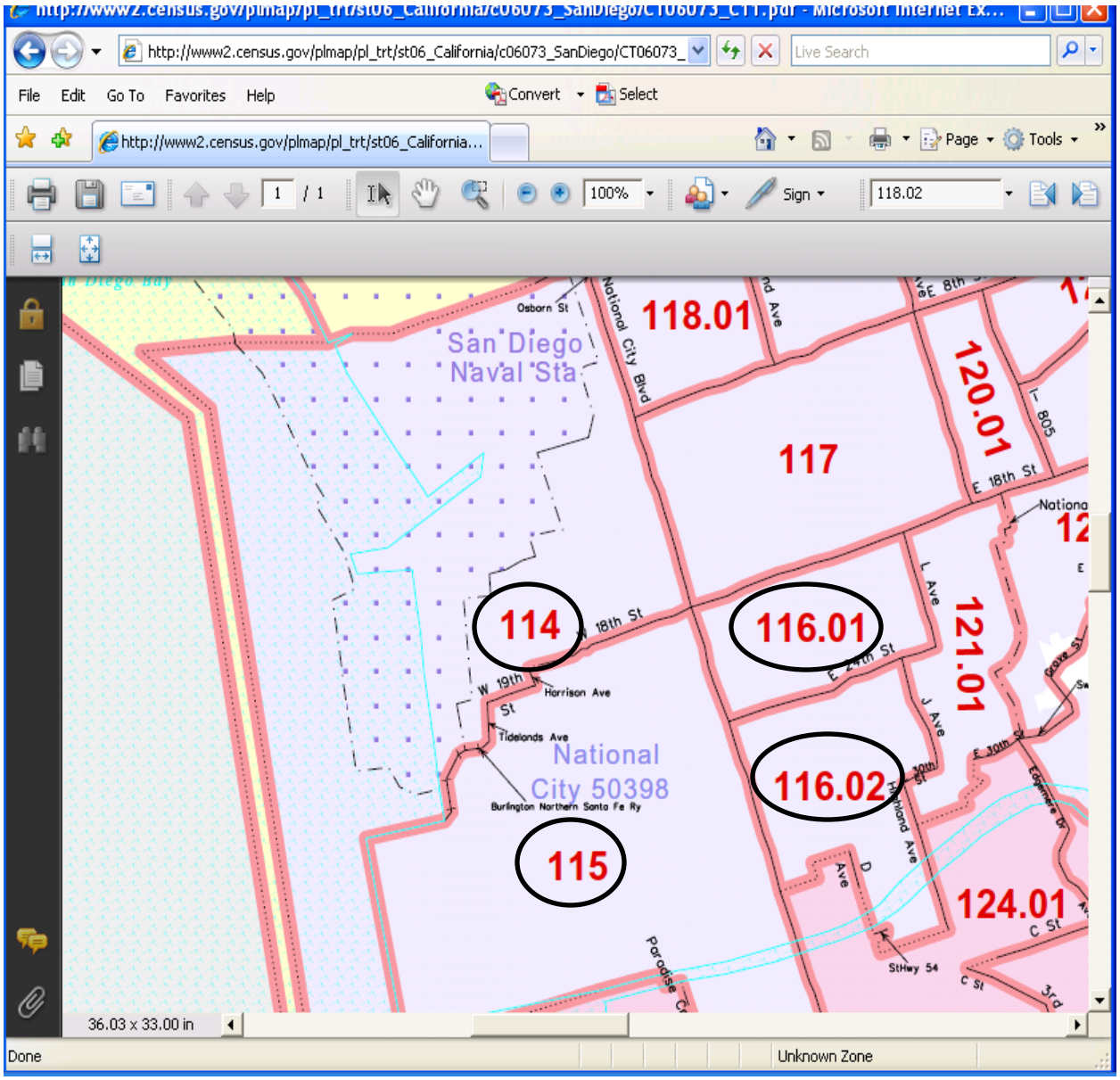

City of Oceanside Census Map

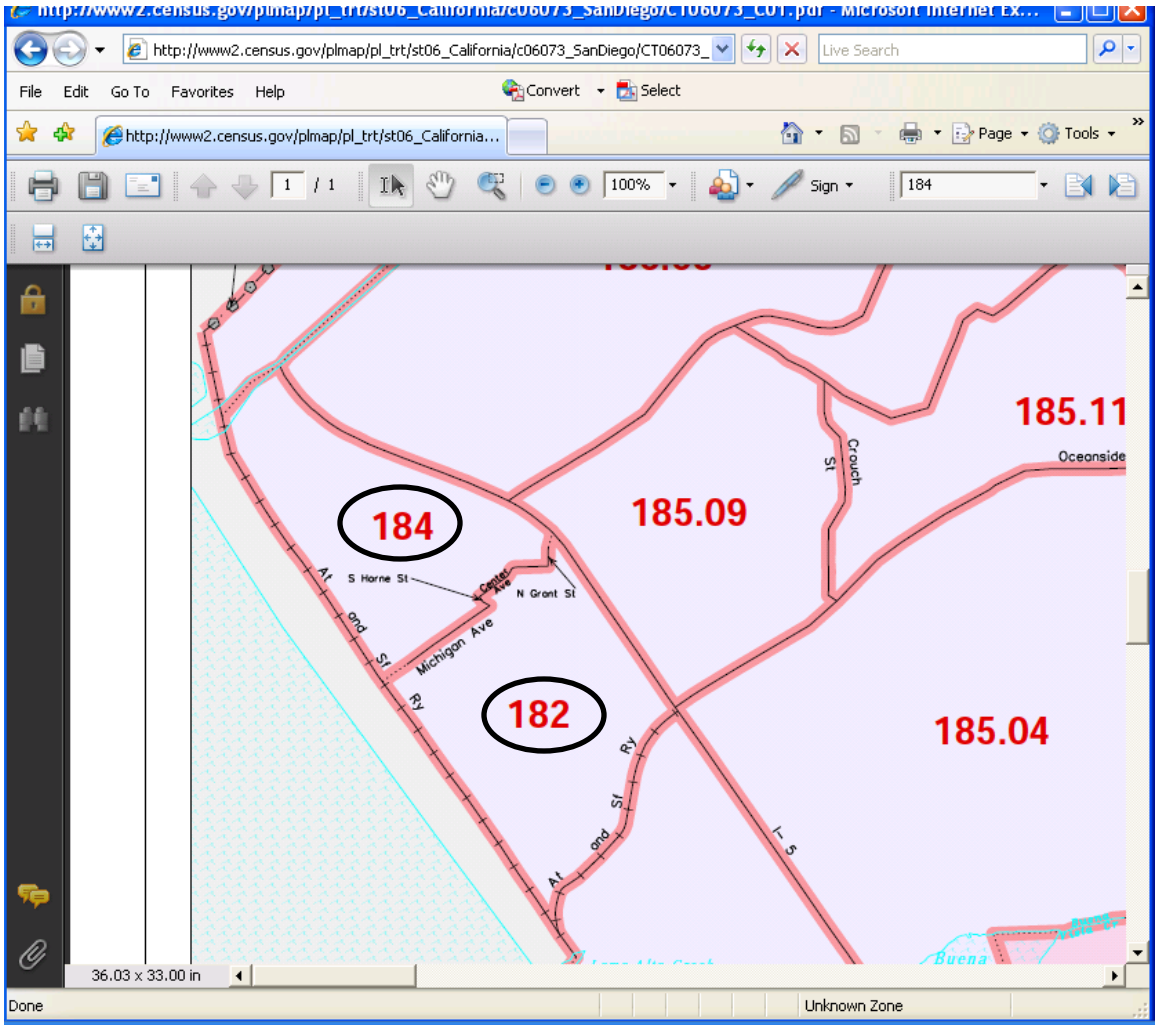

City of San Diego Census Map #1

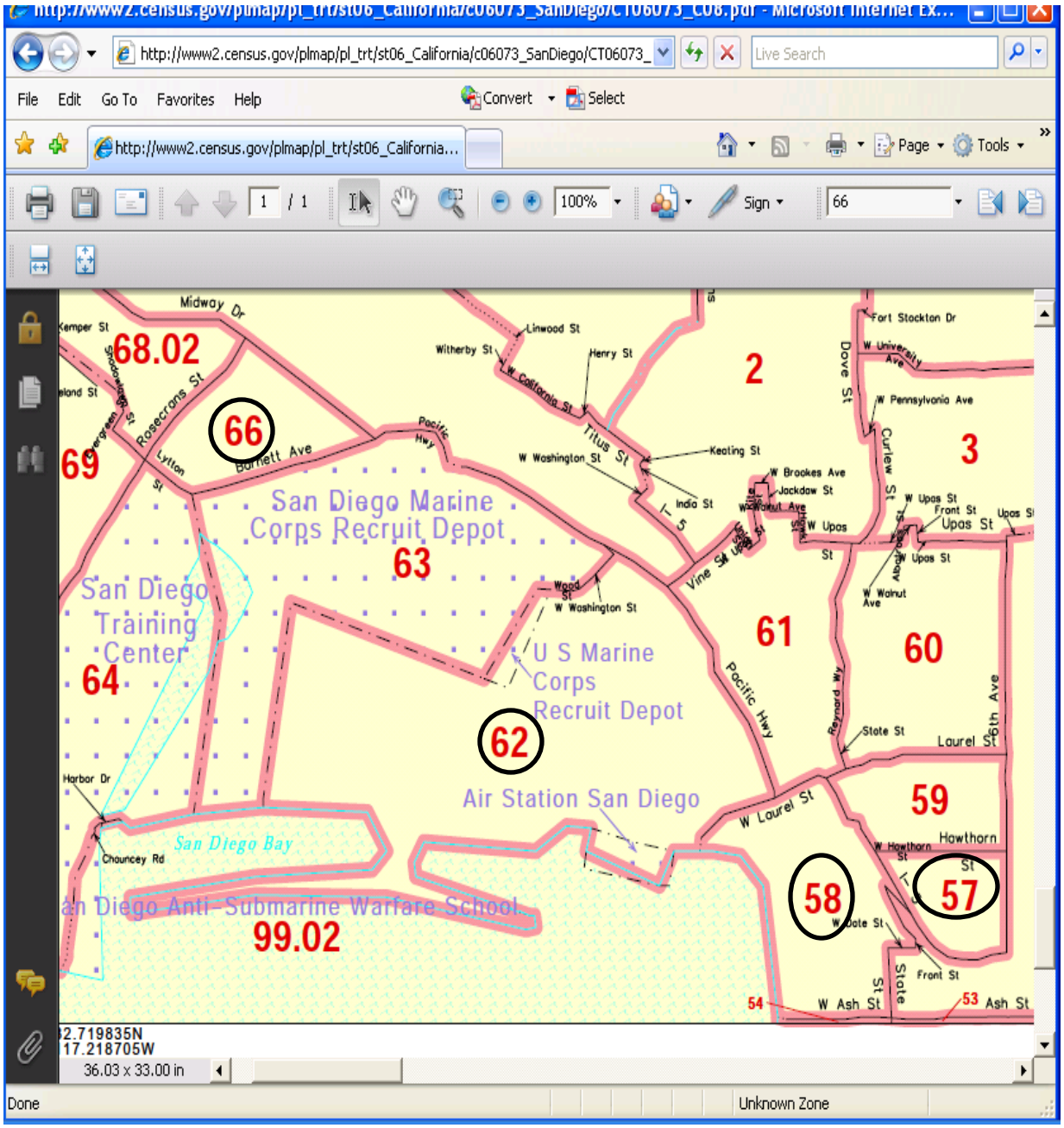

City of San Diego Census Map #2

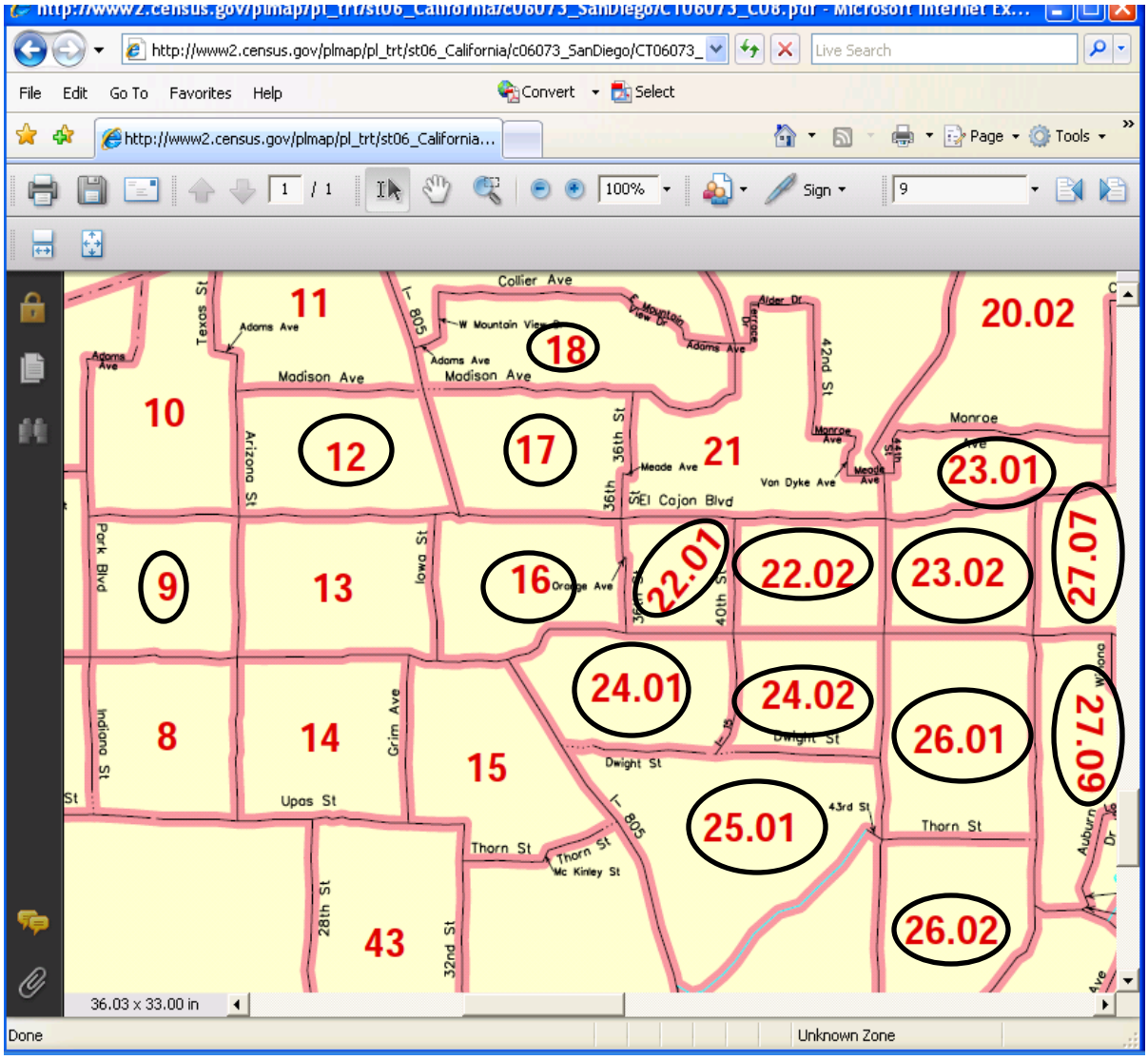

City of San Diego Census Map #3

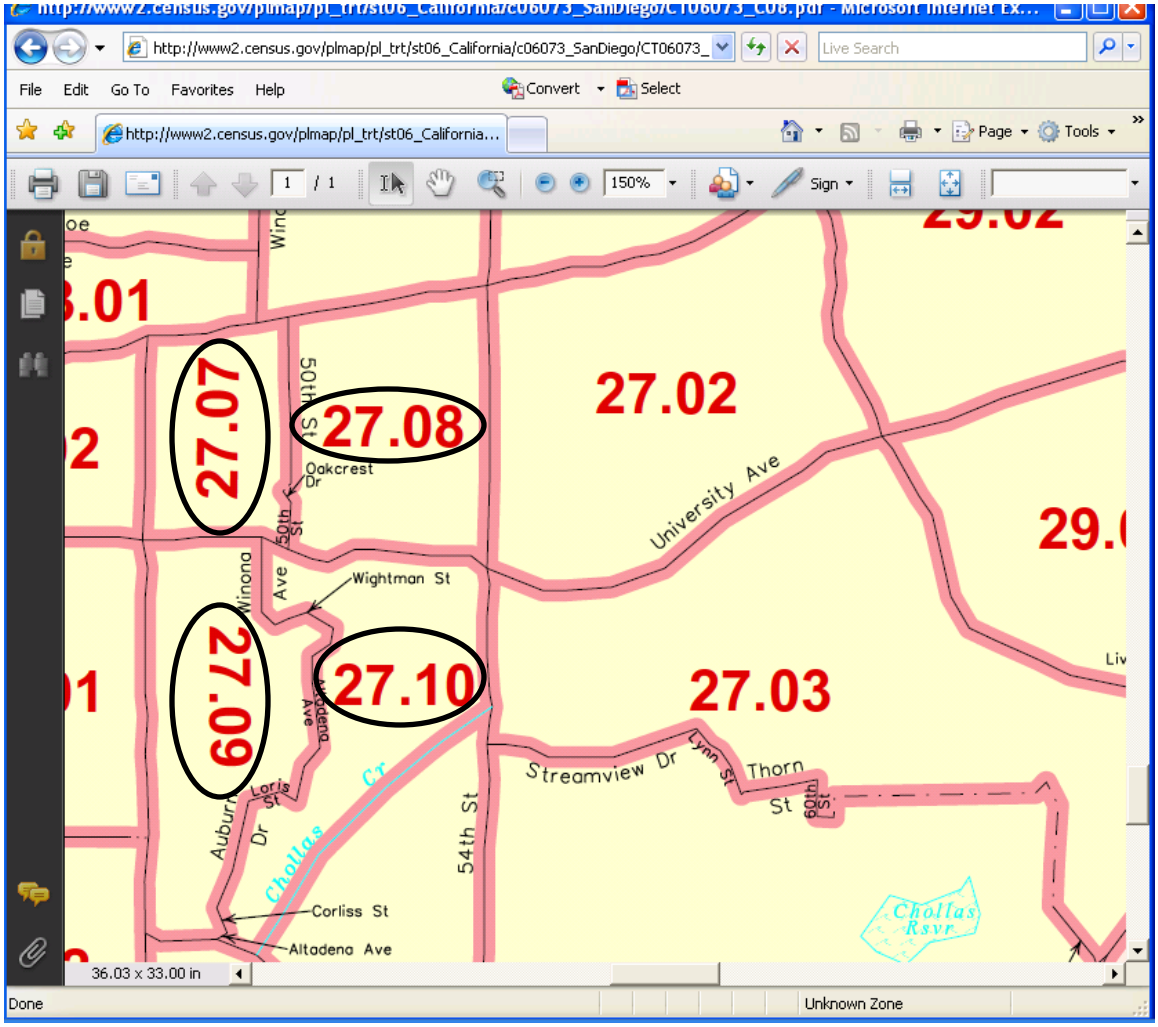

City of San Diego Census Map #4

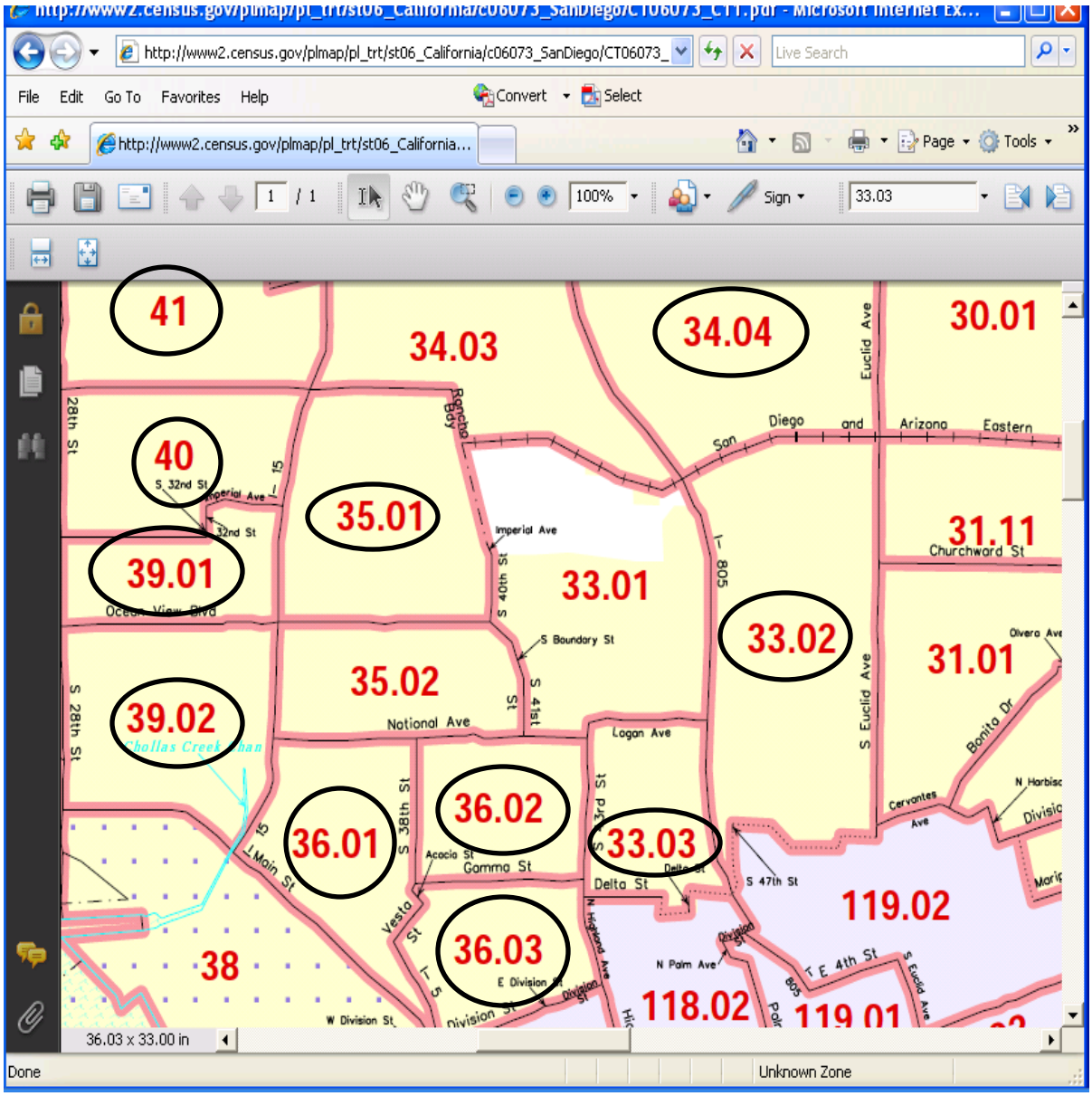

City of San Diego Census Map #5

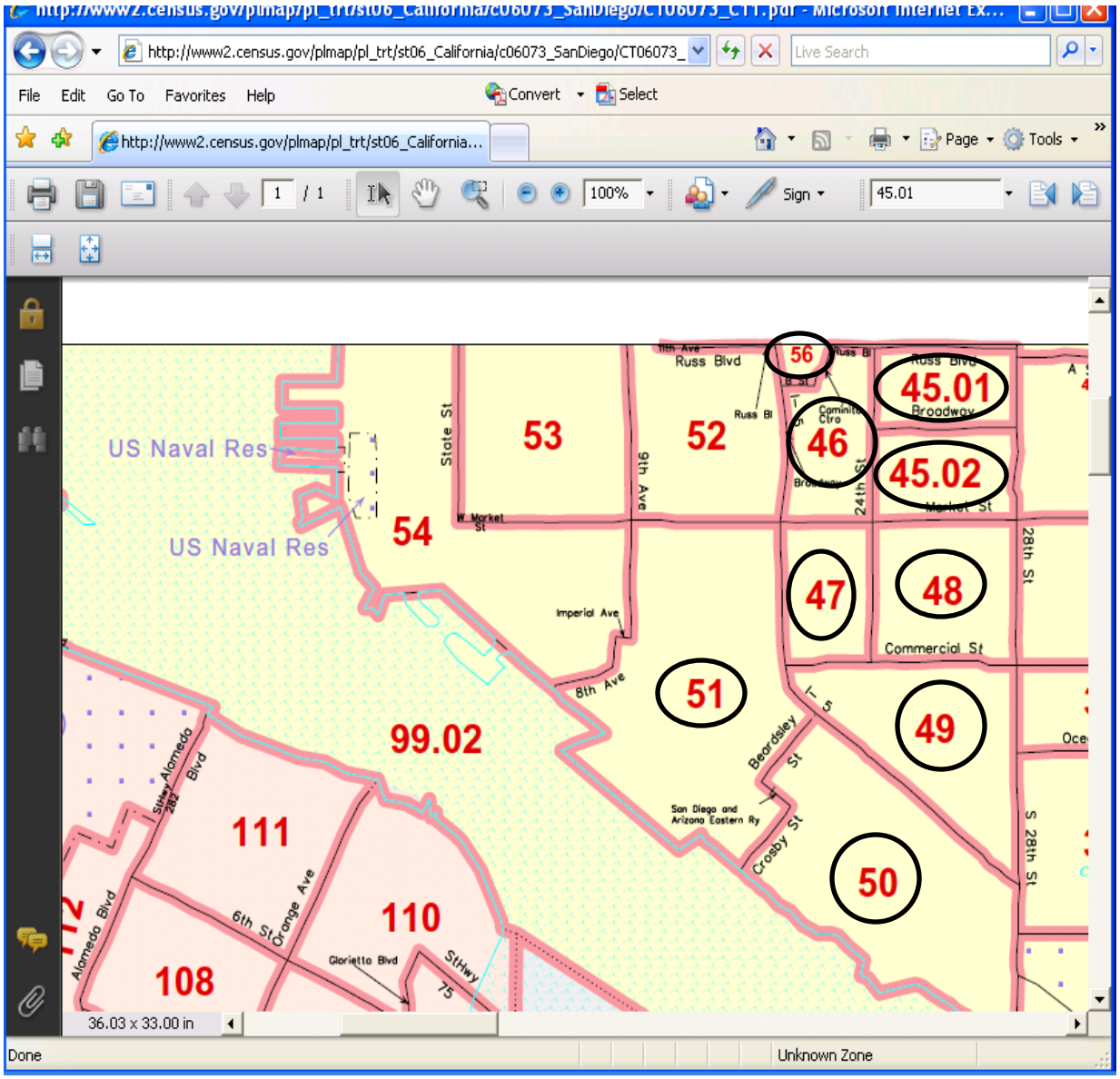

City of San Diego Census Map #6

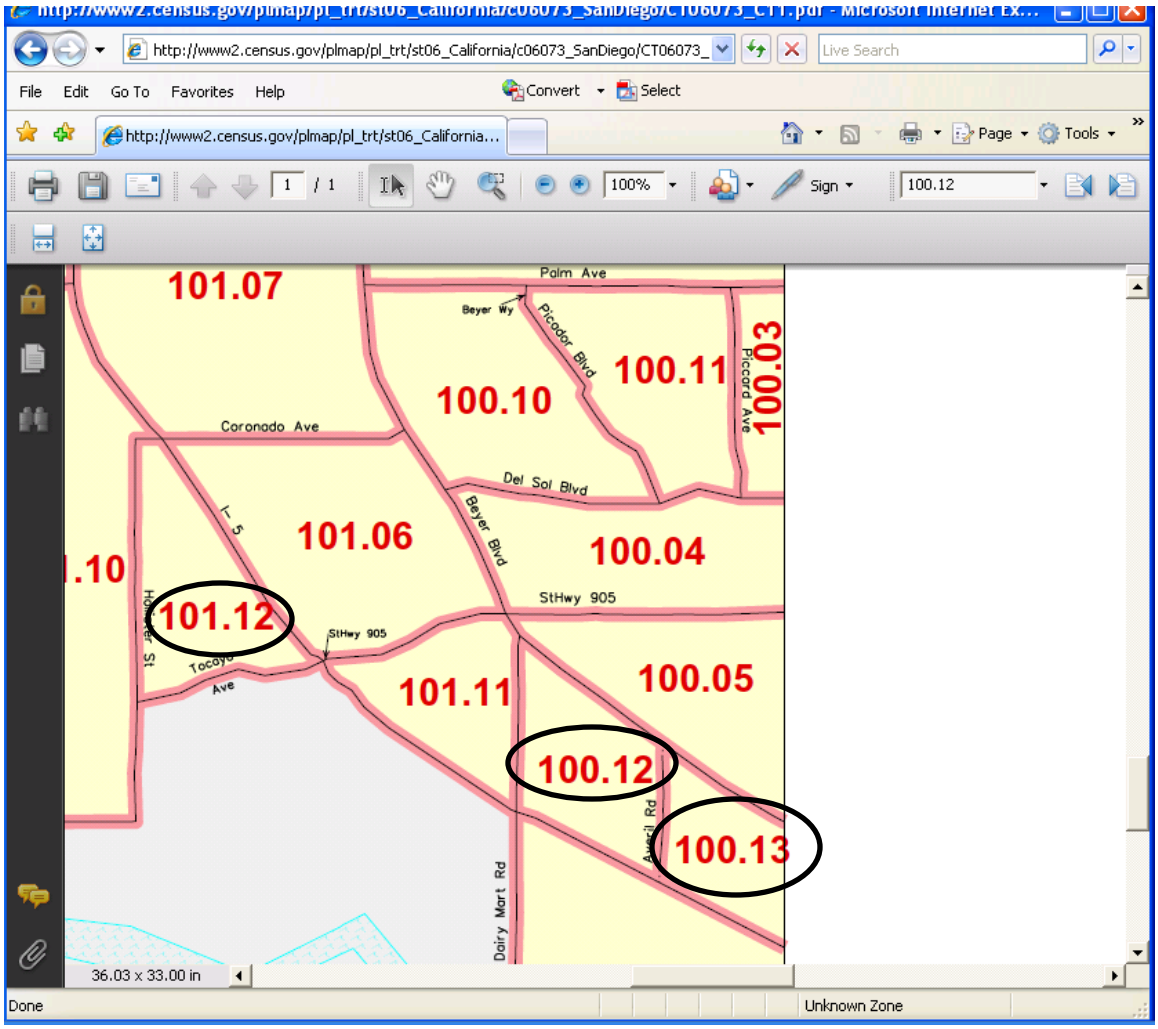

City of San Diego Census Map #7

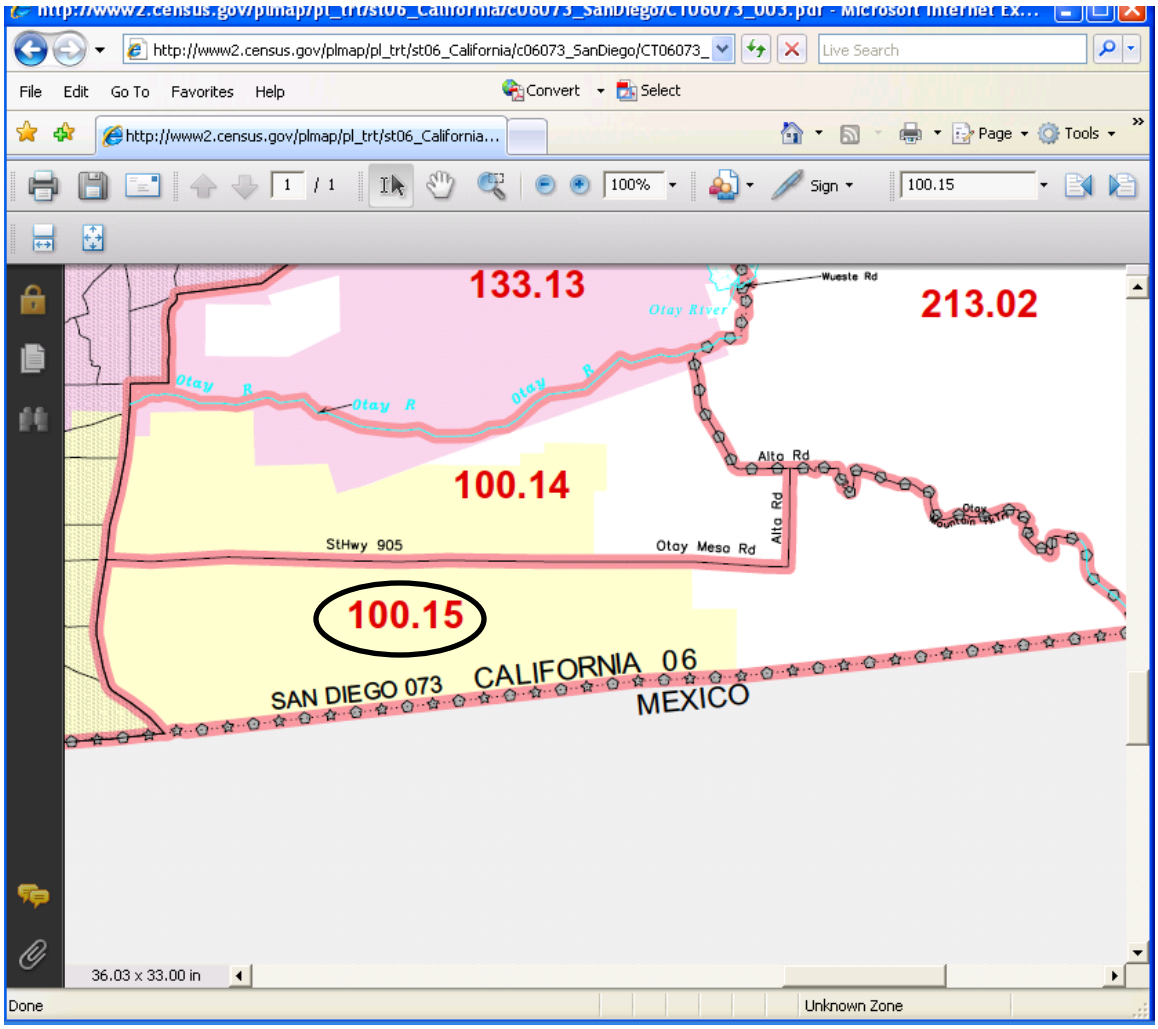

City of San Marcos Census Map

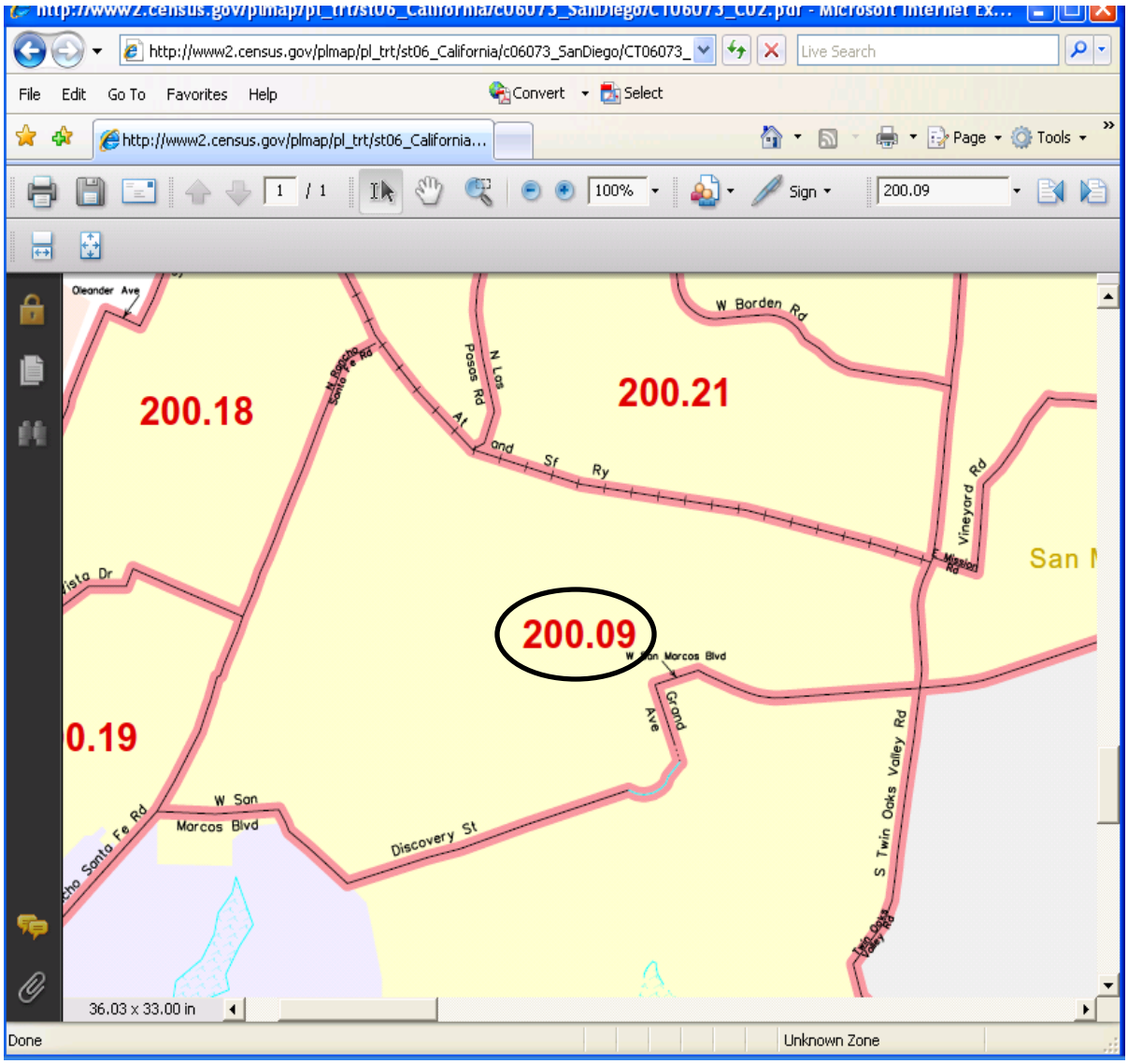
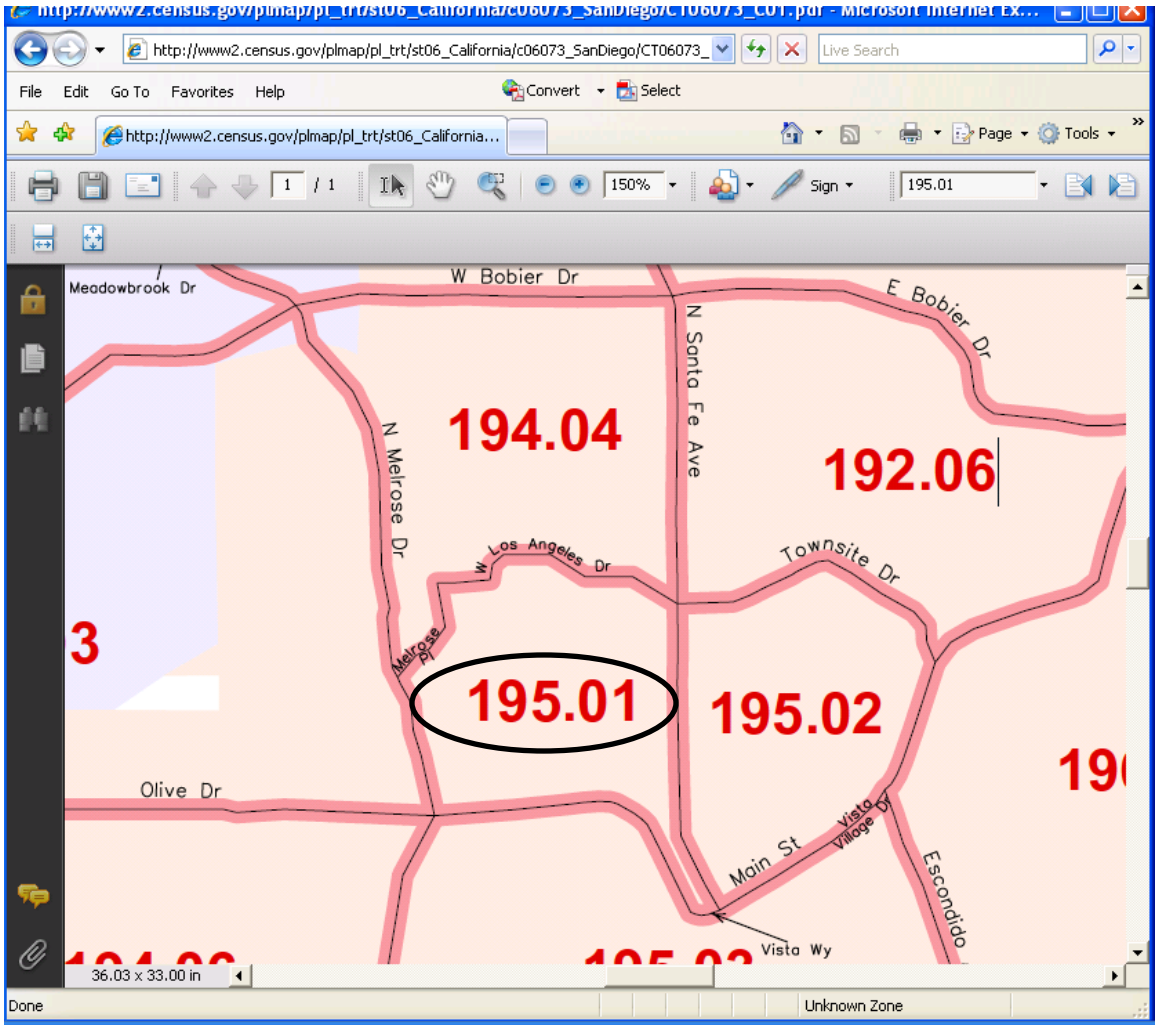
City of Vista Census Map