South Central Valley Targeted Area Task Force

Including Fresno, Kern, Kings and Tulare Counties

Reference Guide

CalHFA
California Housing Finance Agency

City of Clovis/Fresno Census Map

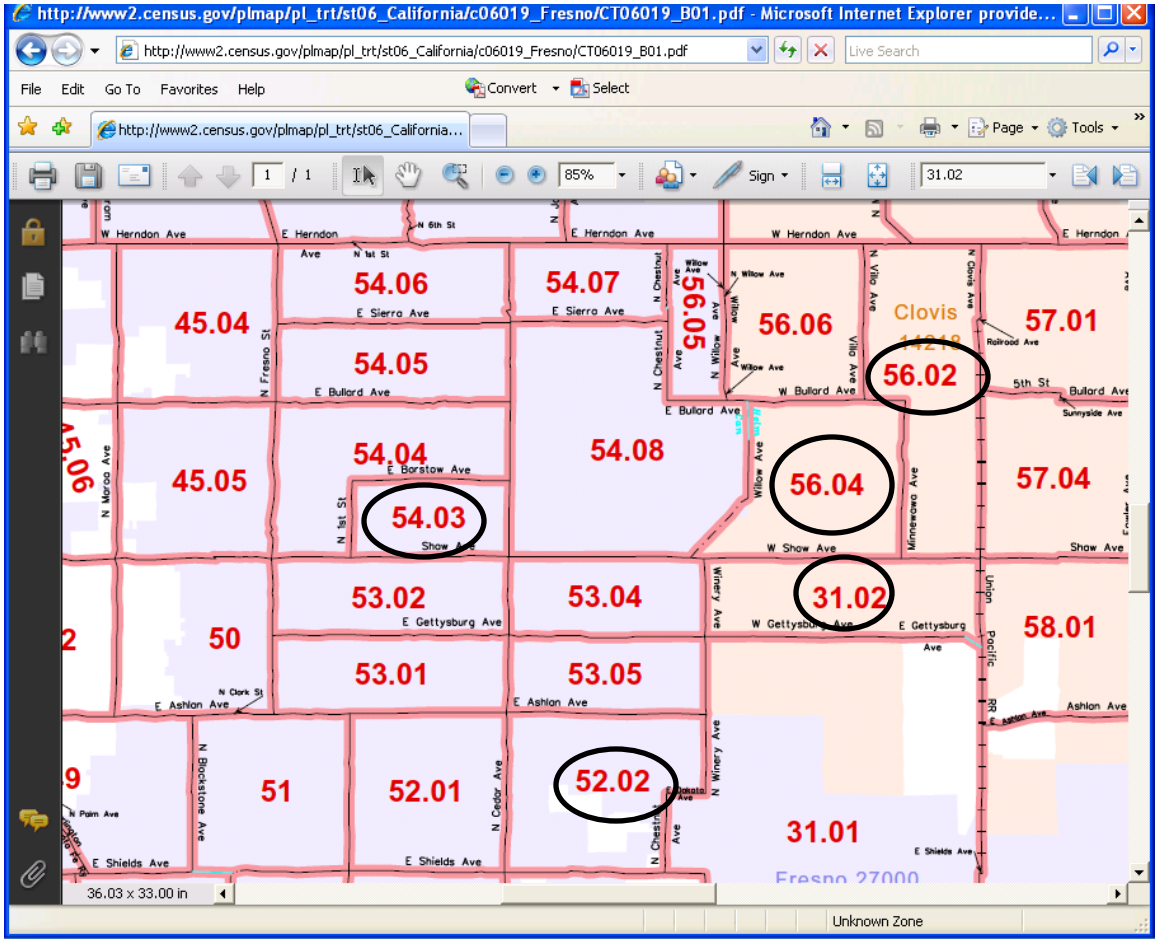

City of Fresno Census Map #1

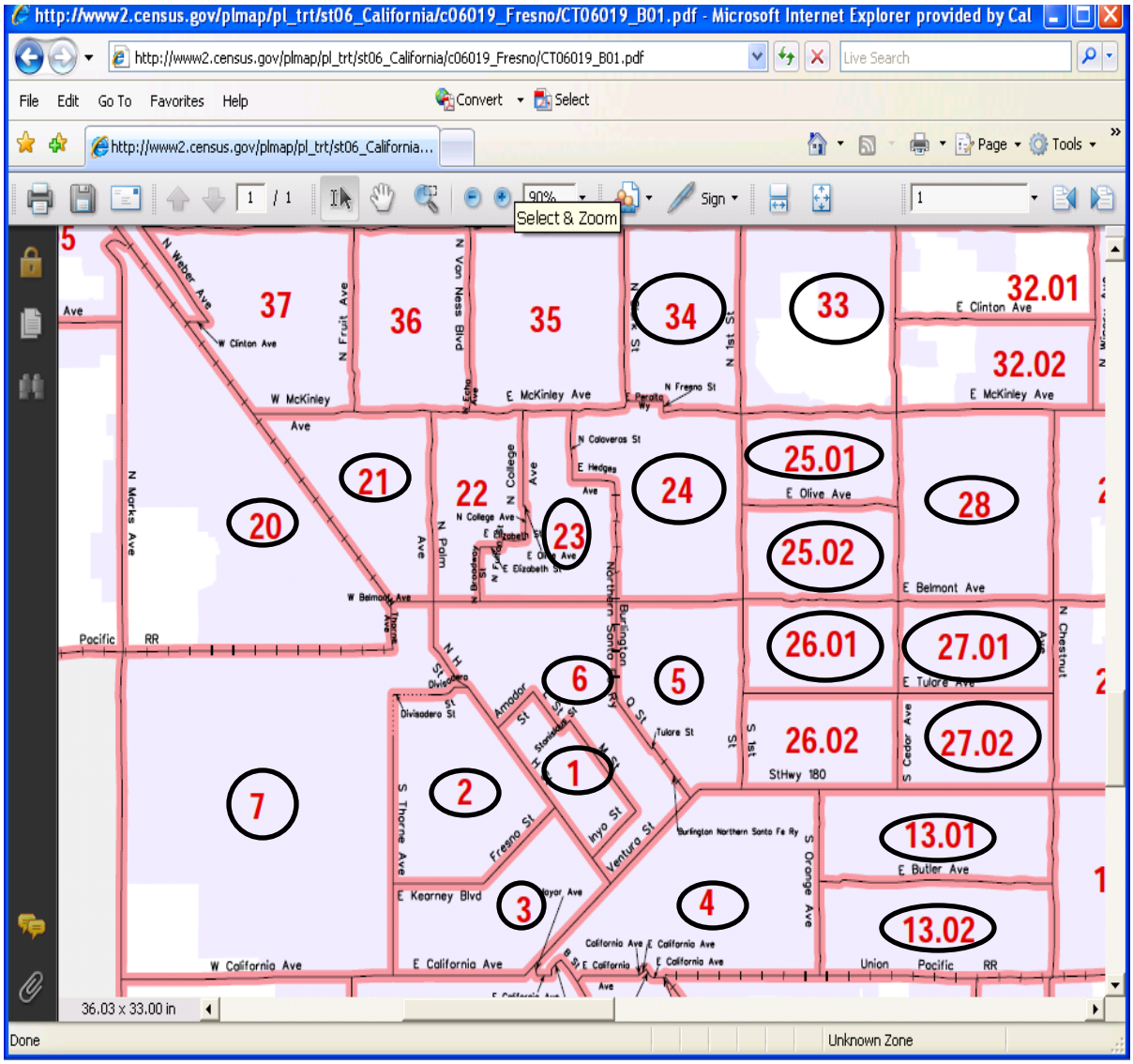

City of Fresno Census Map #2

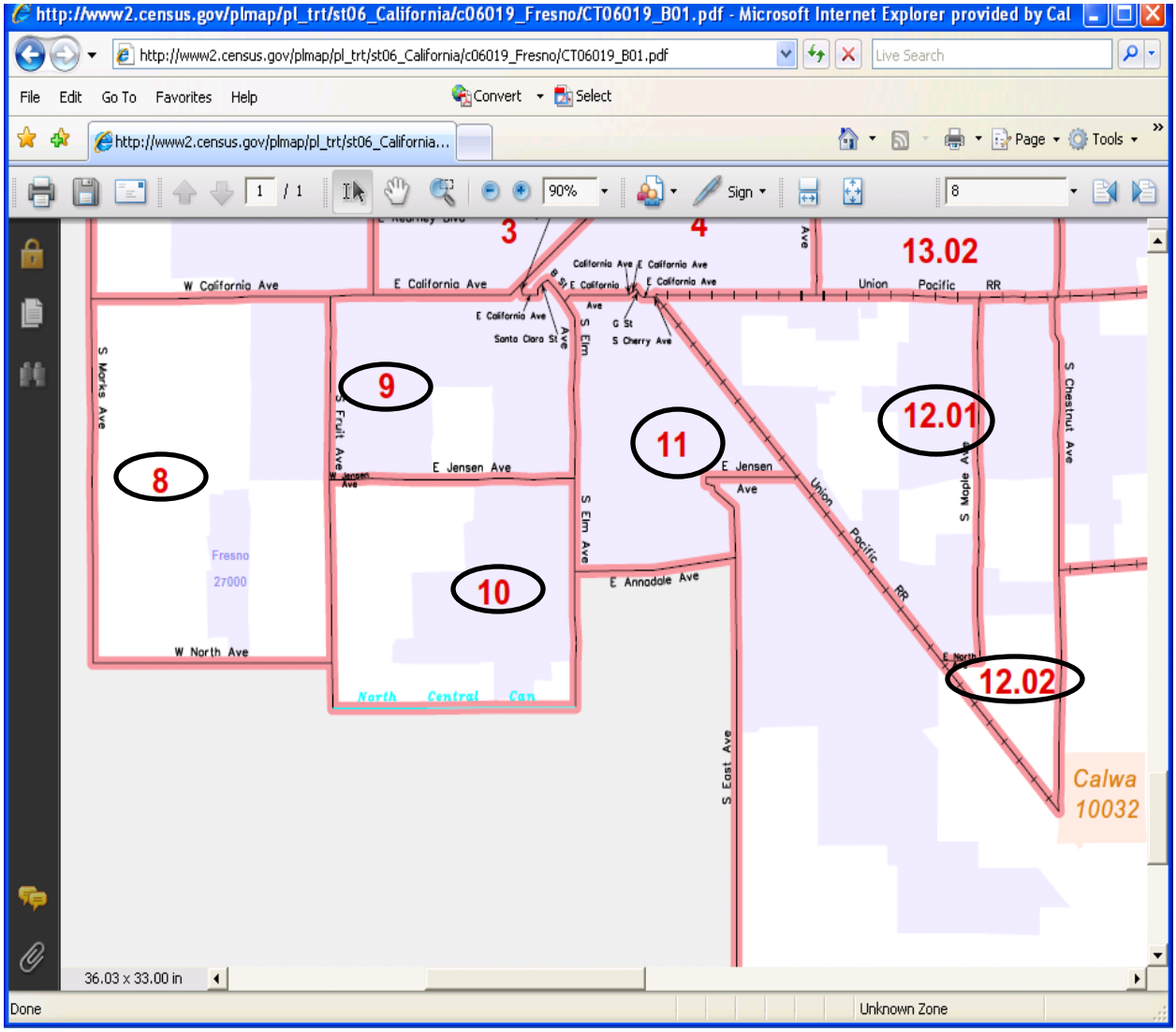

City of Fresno Census Map #3

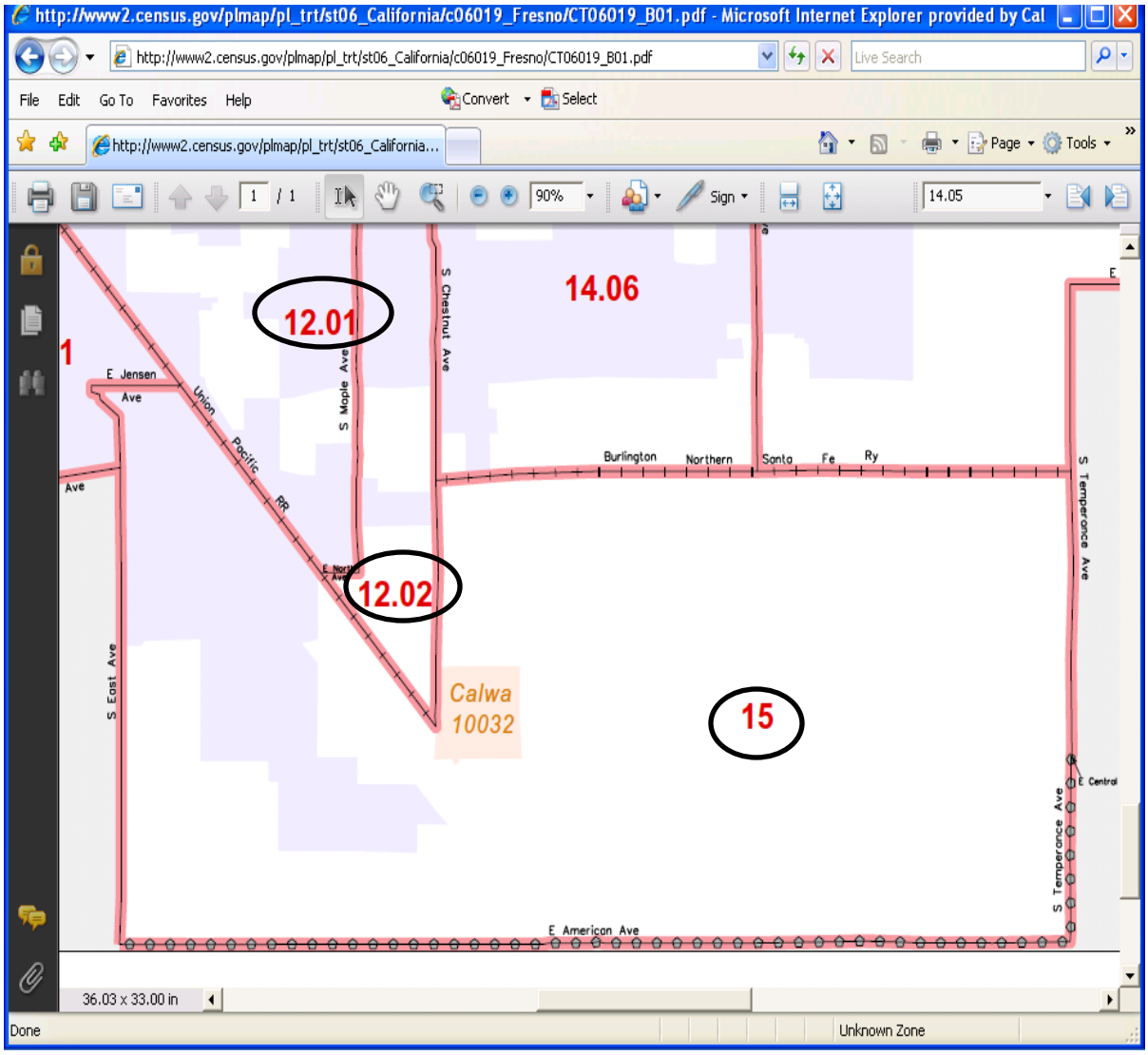

City of Fresno Census Map #4

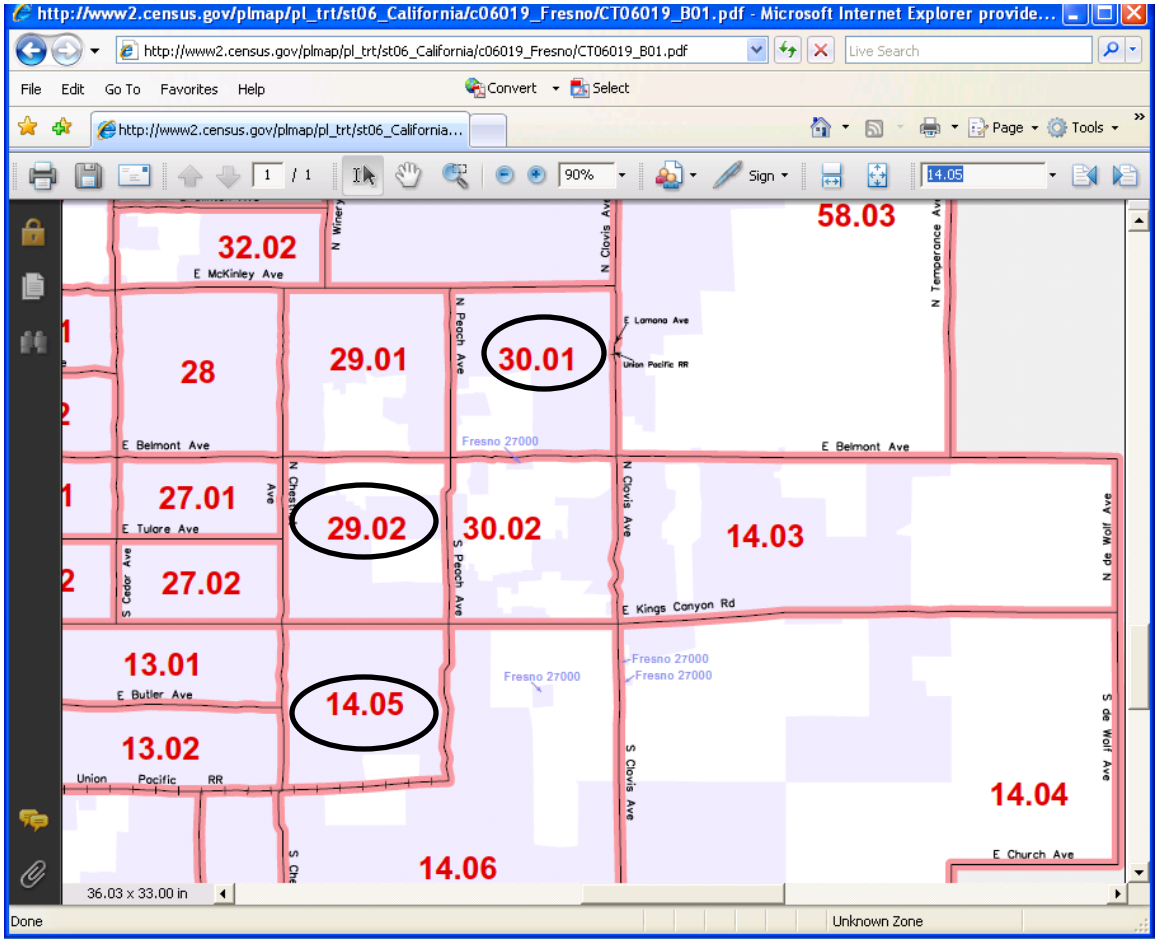

City of Fresno Census Map #5

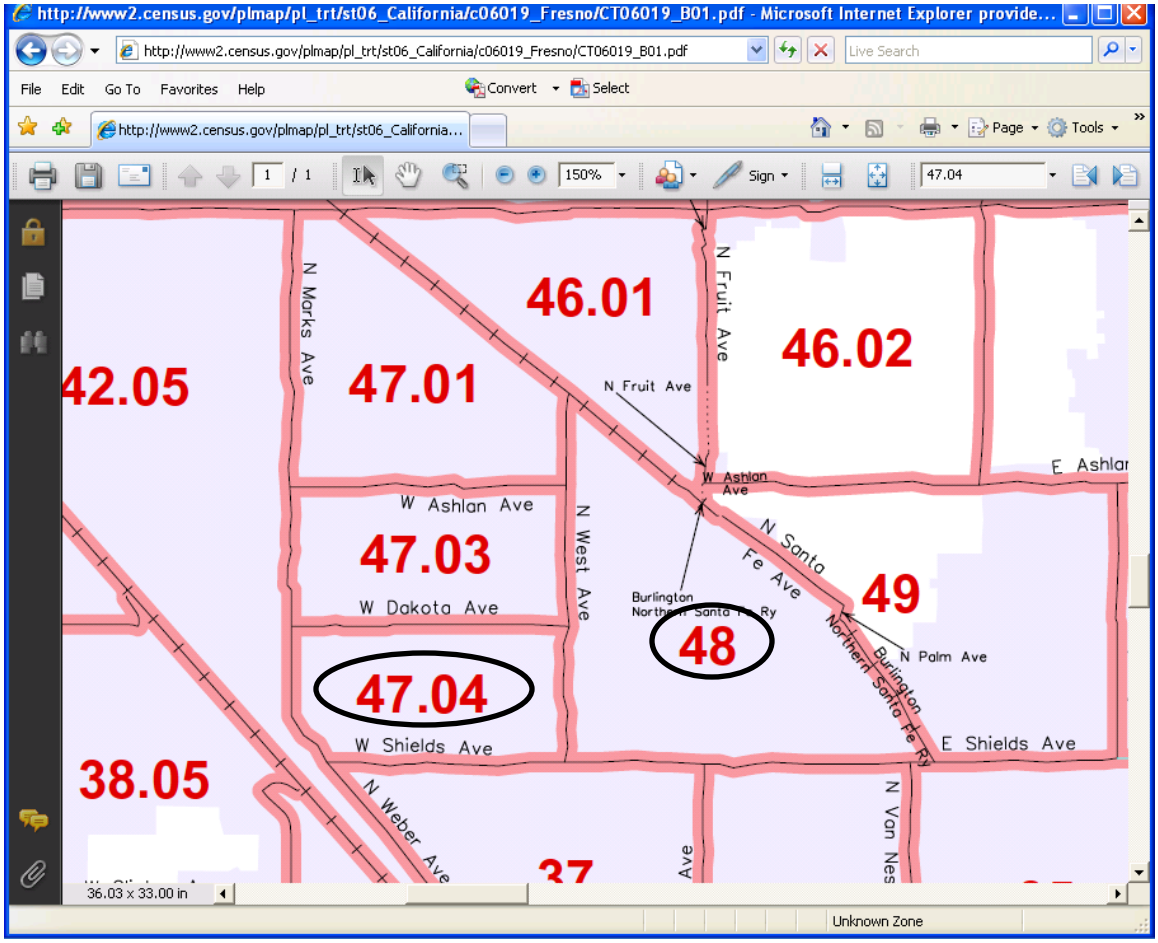

City of Mendota Census Map #1

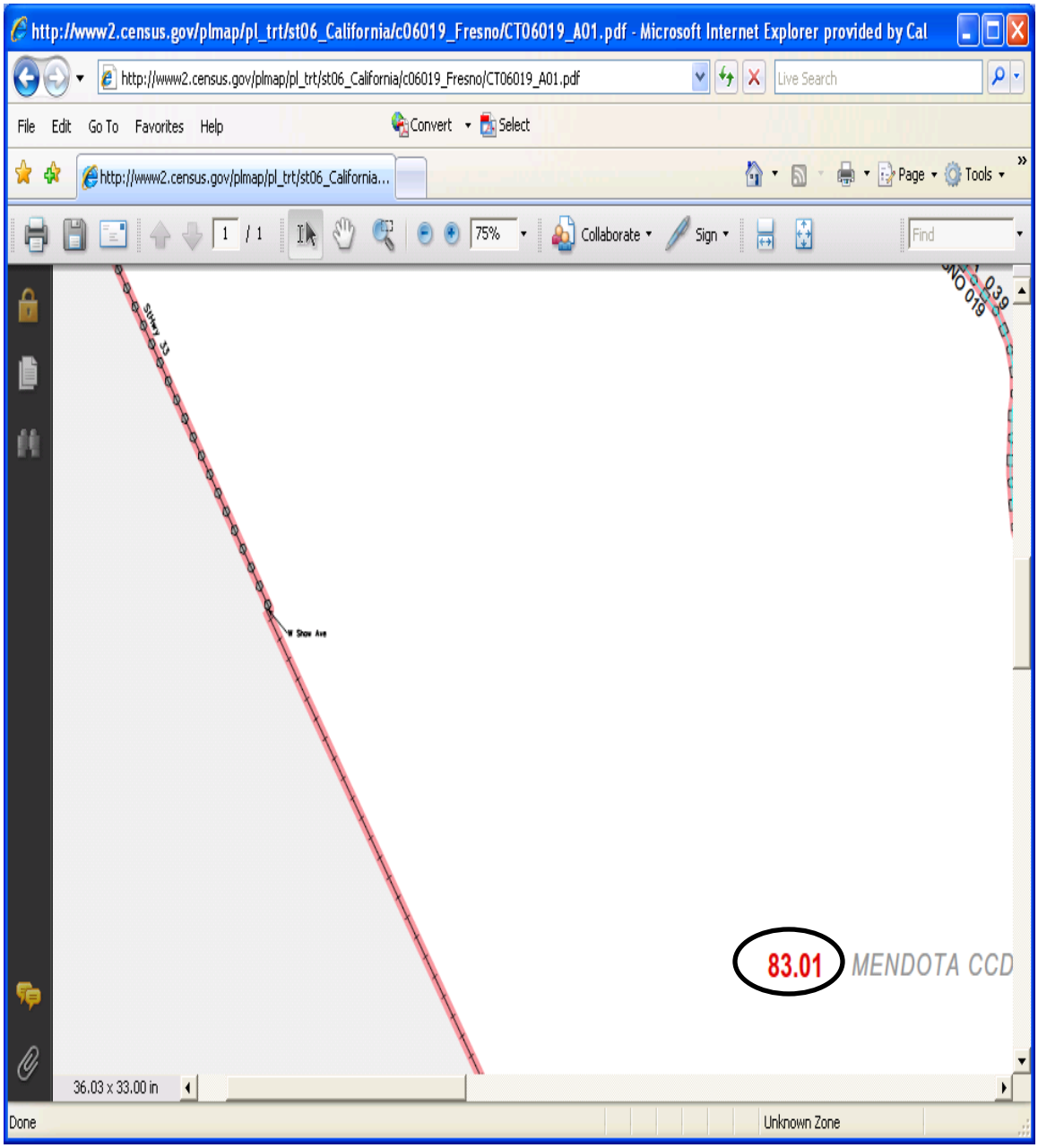

City of Mendota Census Map #2

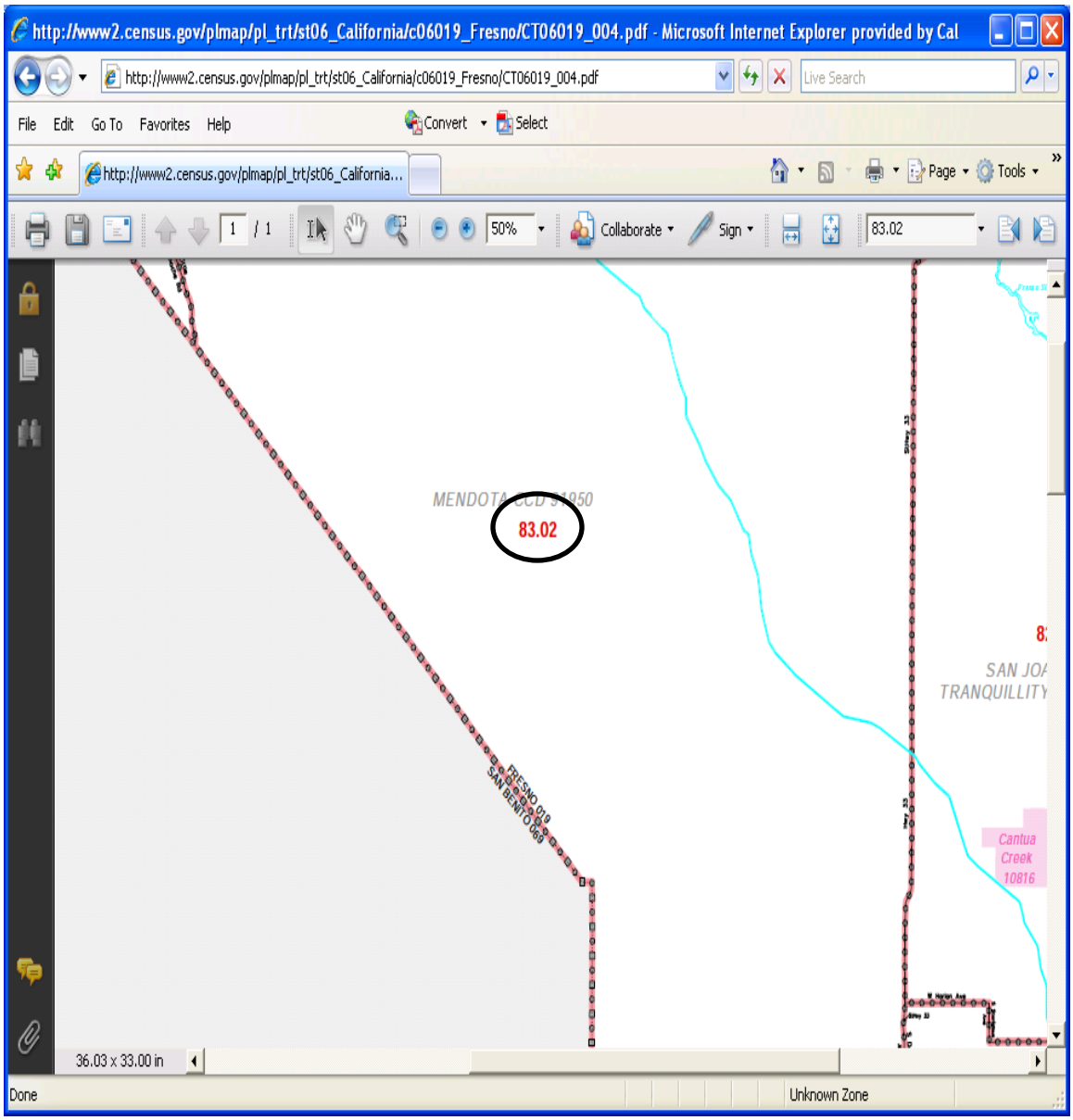

City of Orange Cove Census Map

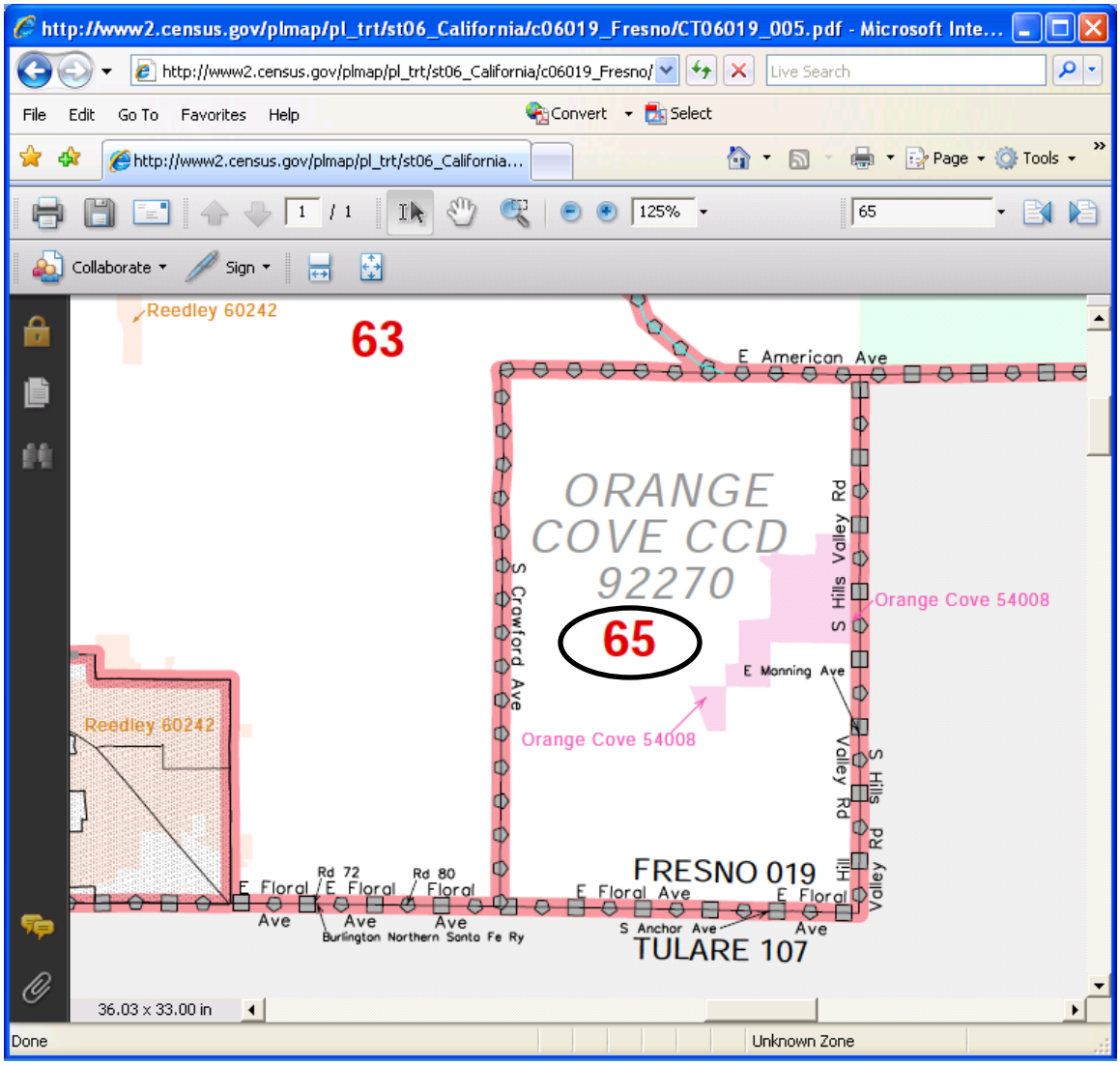

City of Parlier Census Map

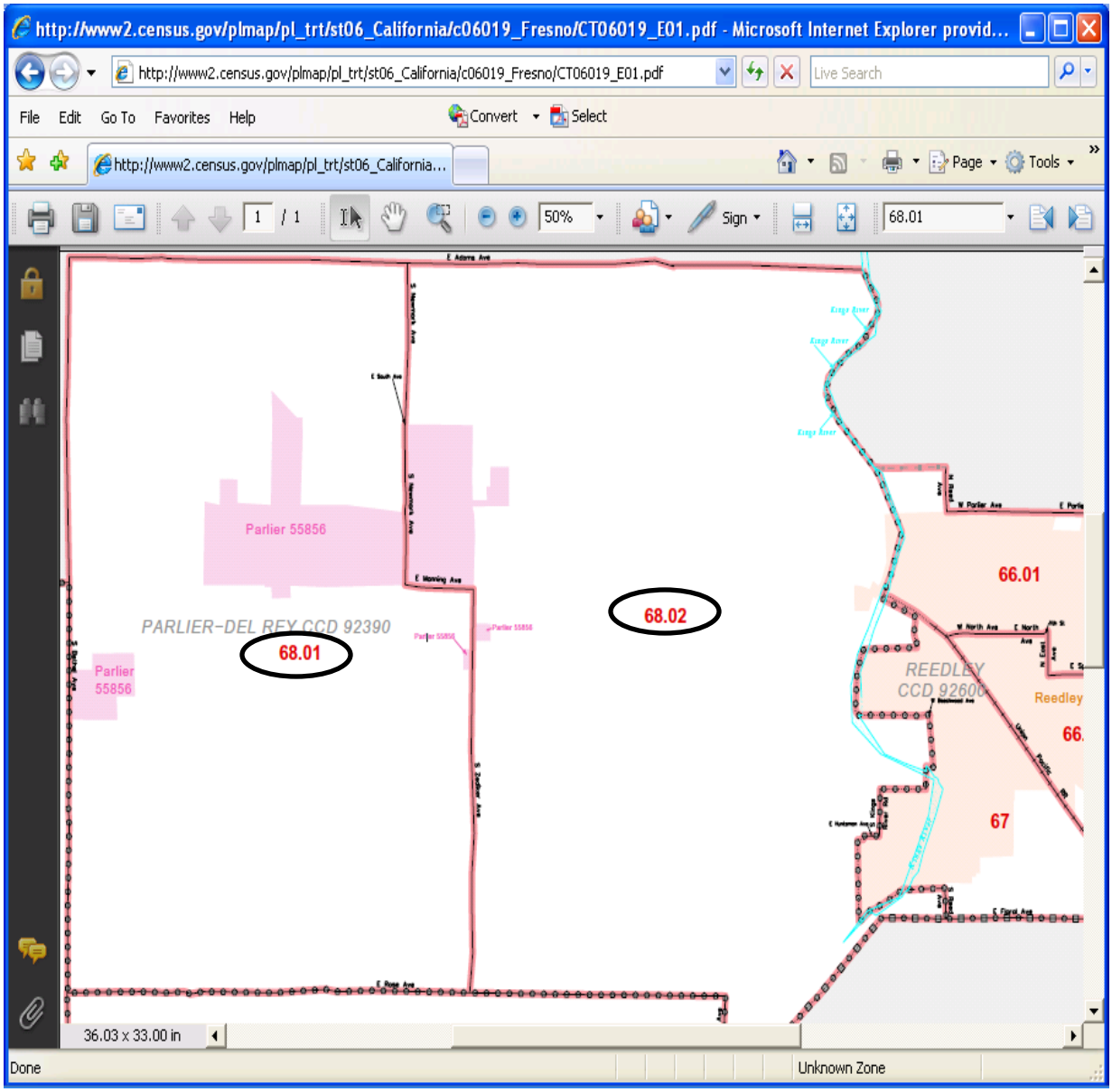

City of Pinedale/Fresno Census Map

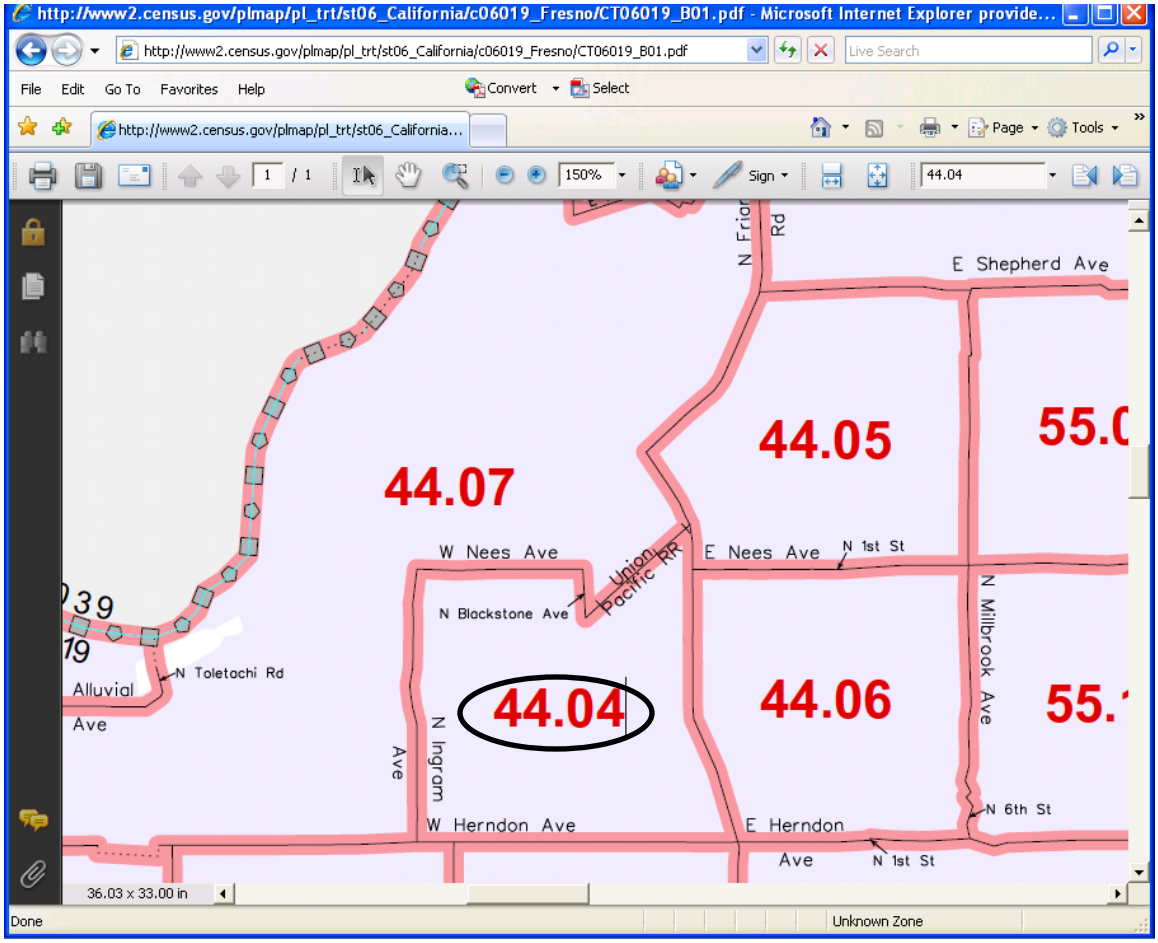

City of Rural Fresno County Census Map

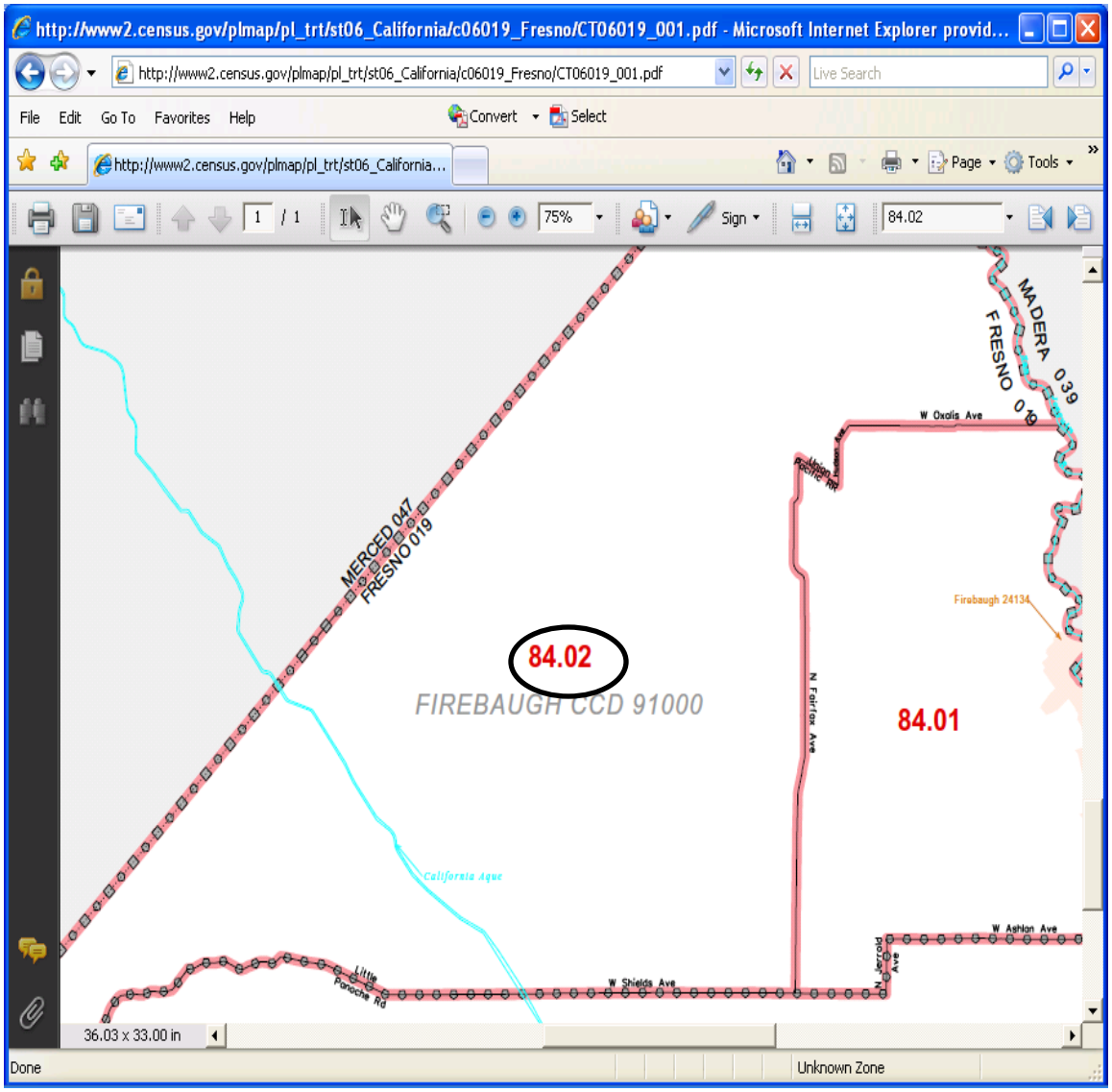

City of San Joaquin Census Map

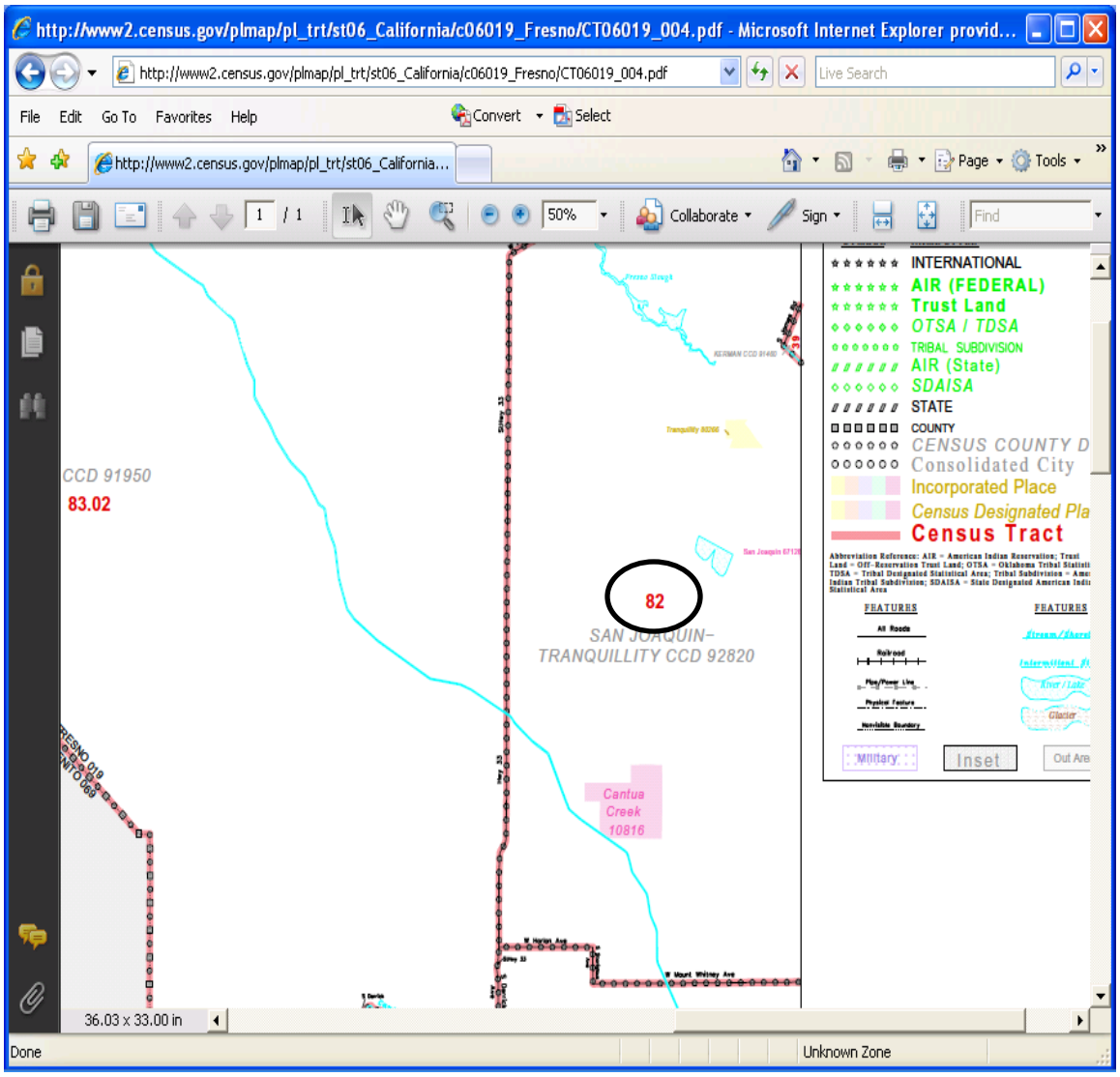

City of Sanger Census Map

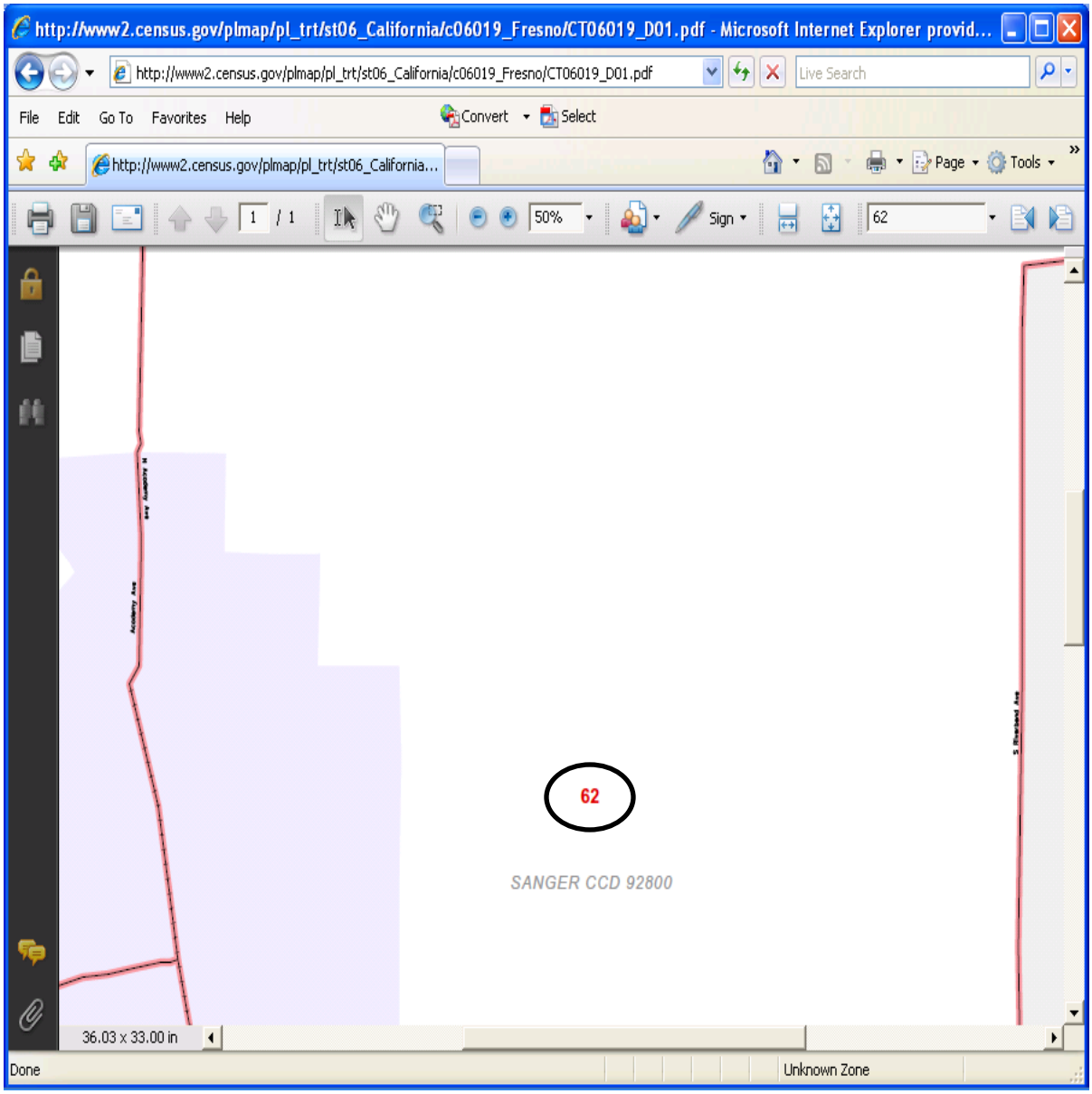

City of Selma Census Map

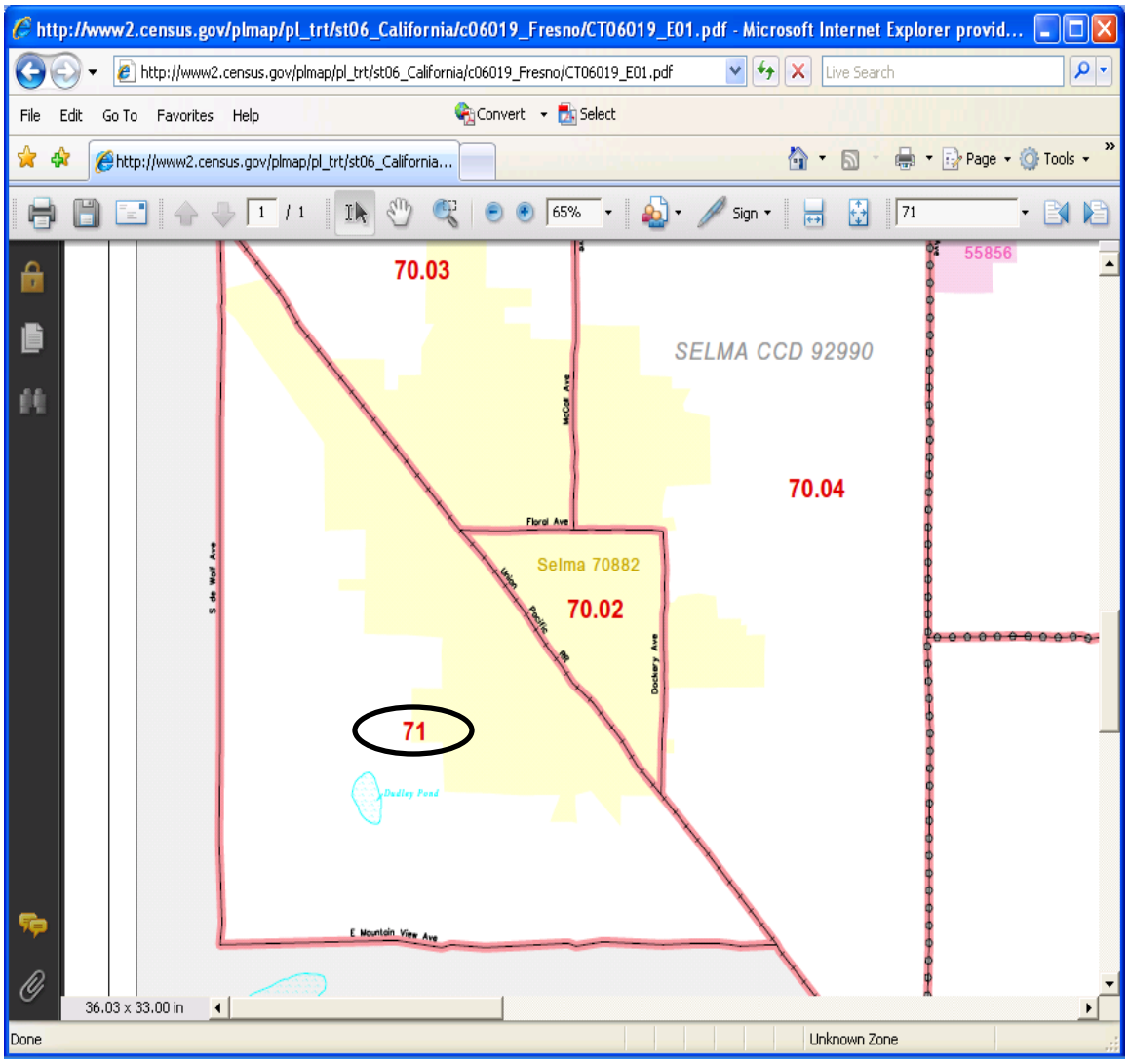

City of Arvin Census Map

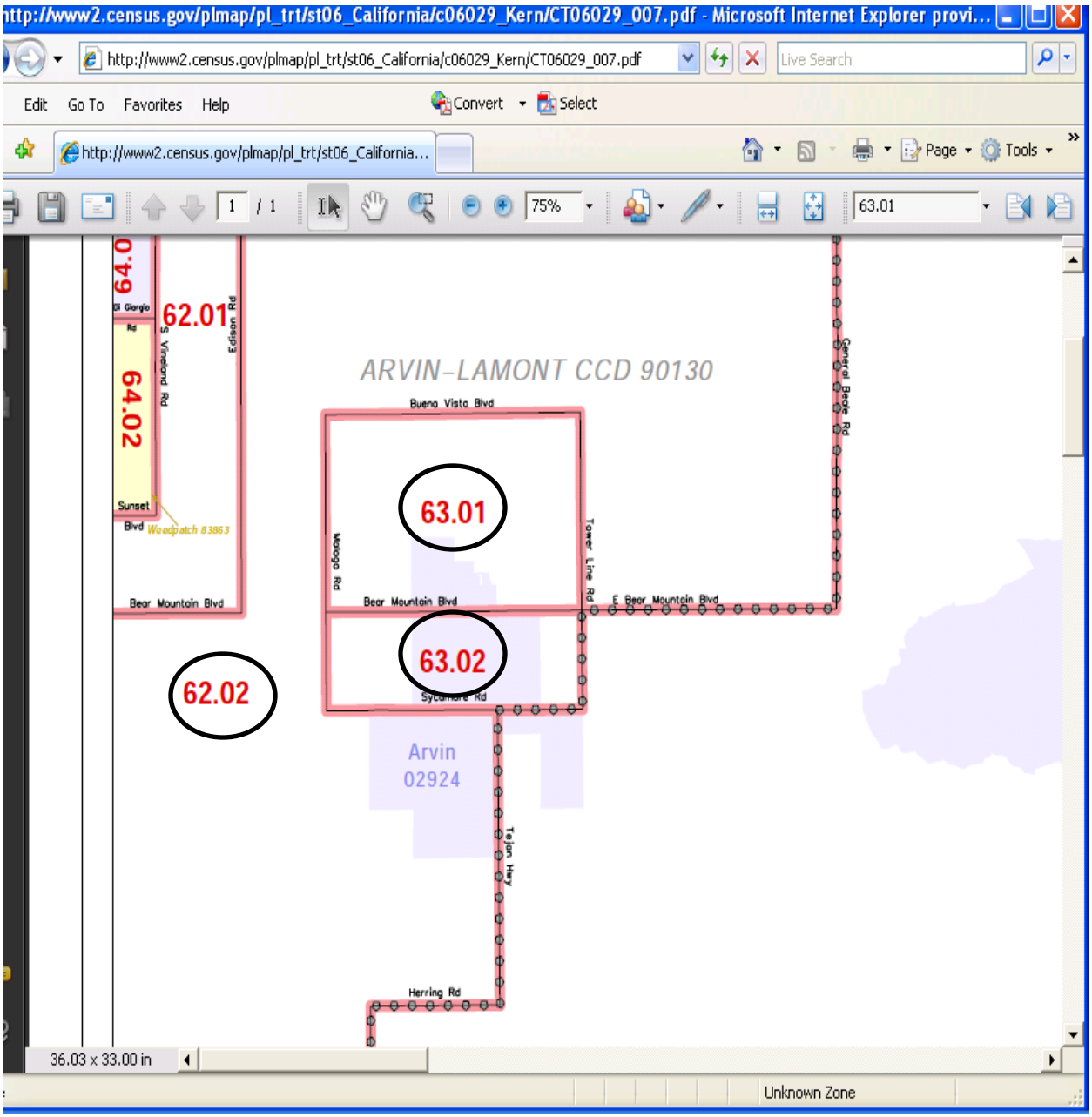

City of Bakersfield Census Map

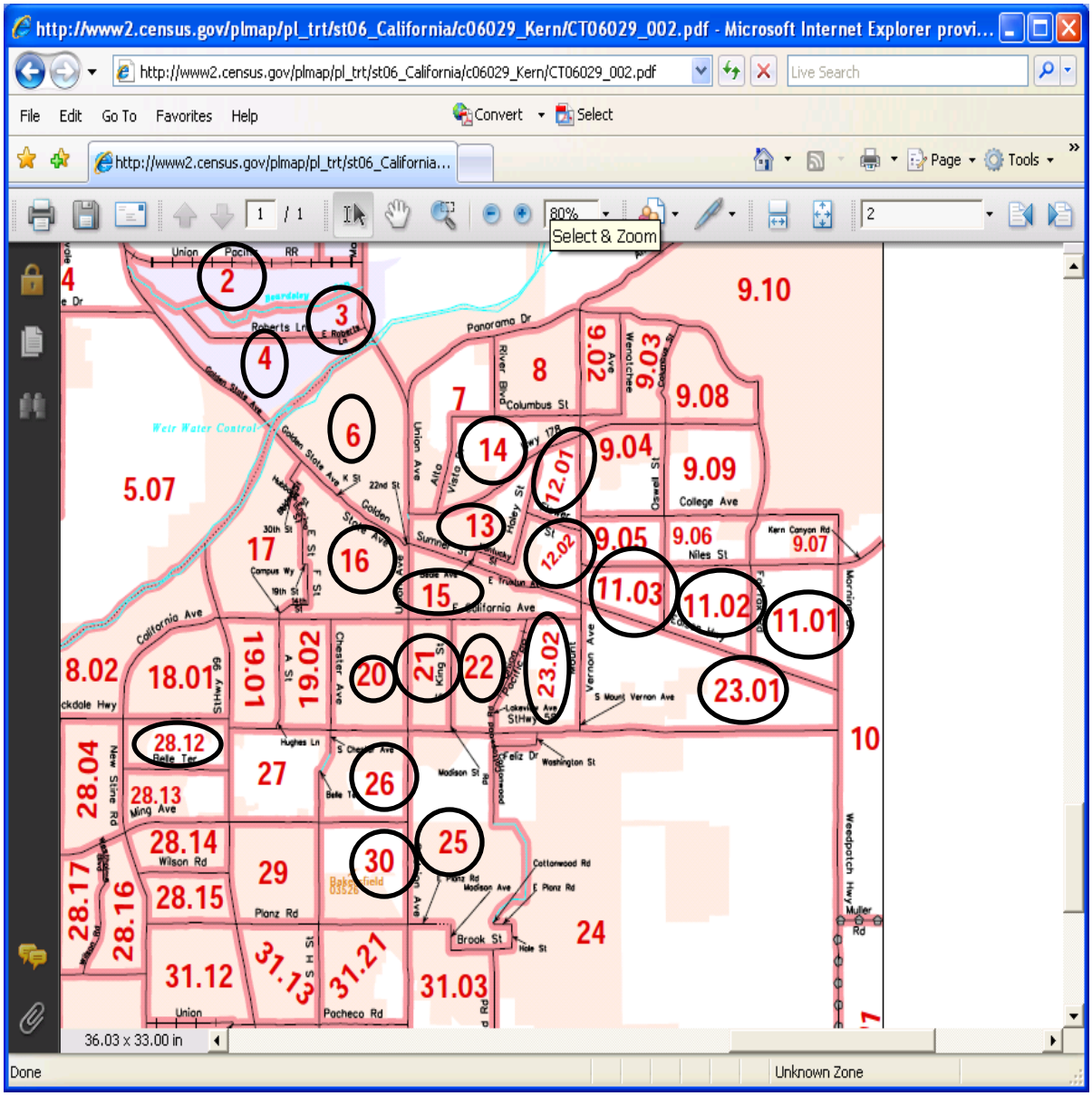

City of Delano Census Map

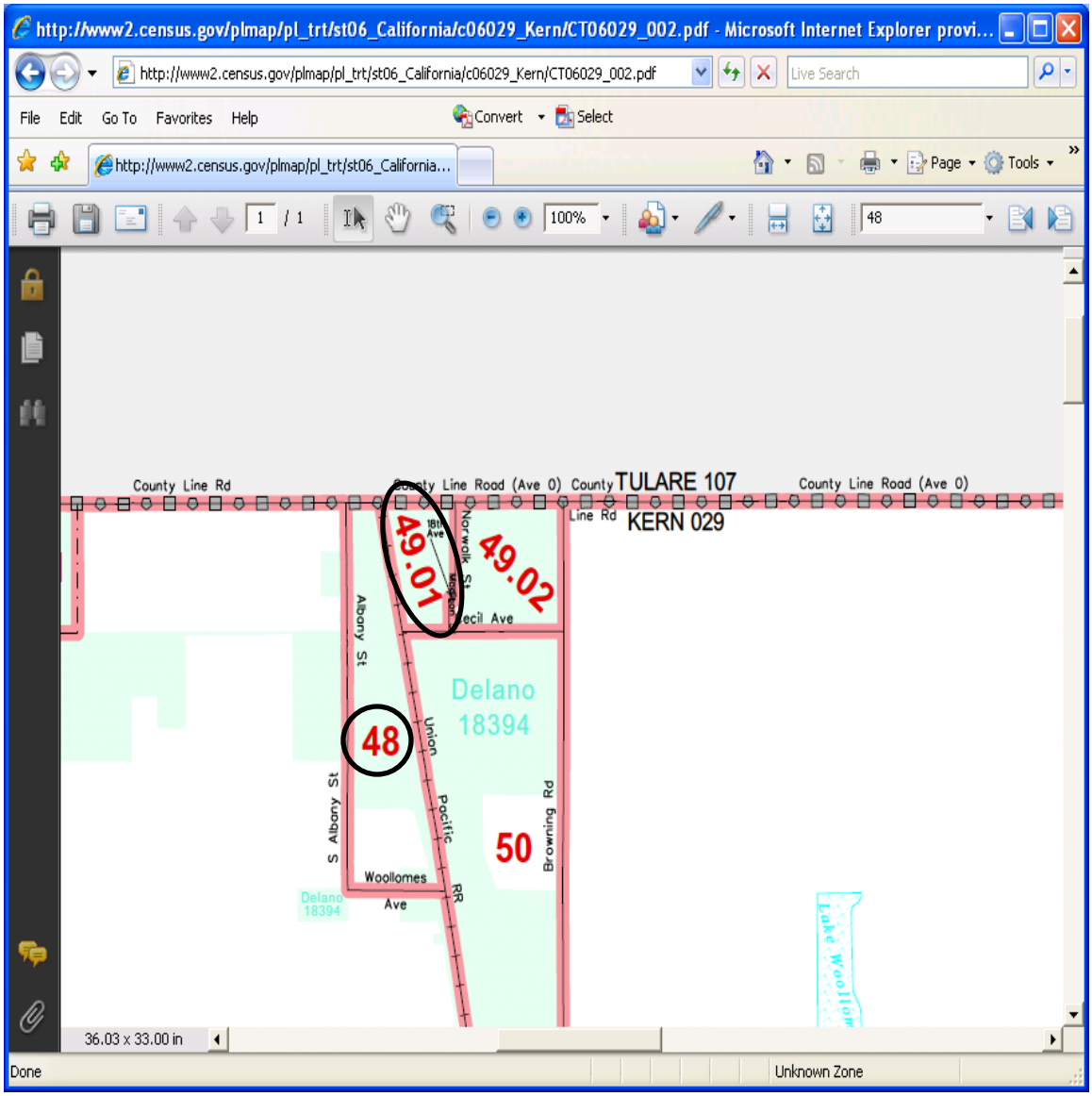

City of Lake Isabella Census Map

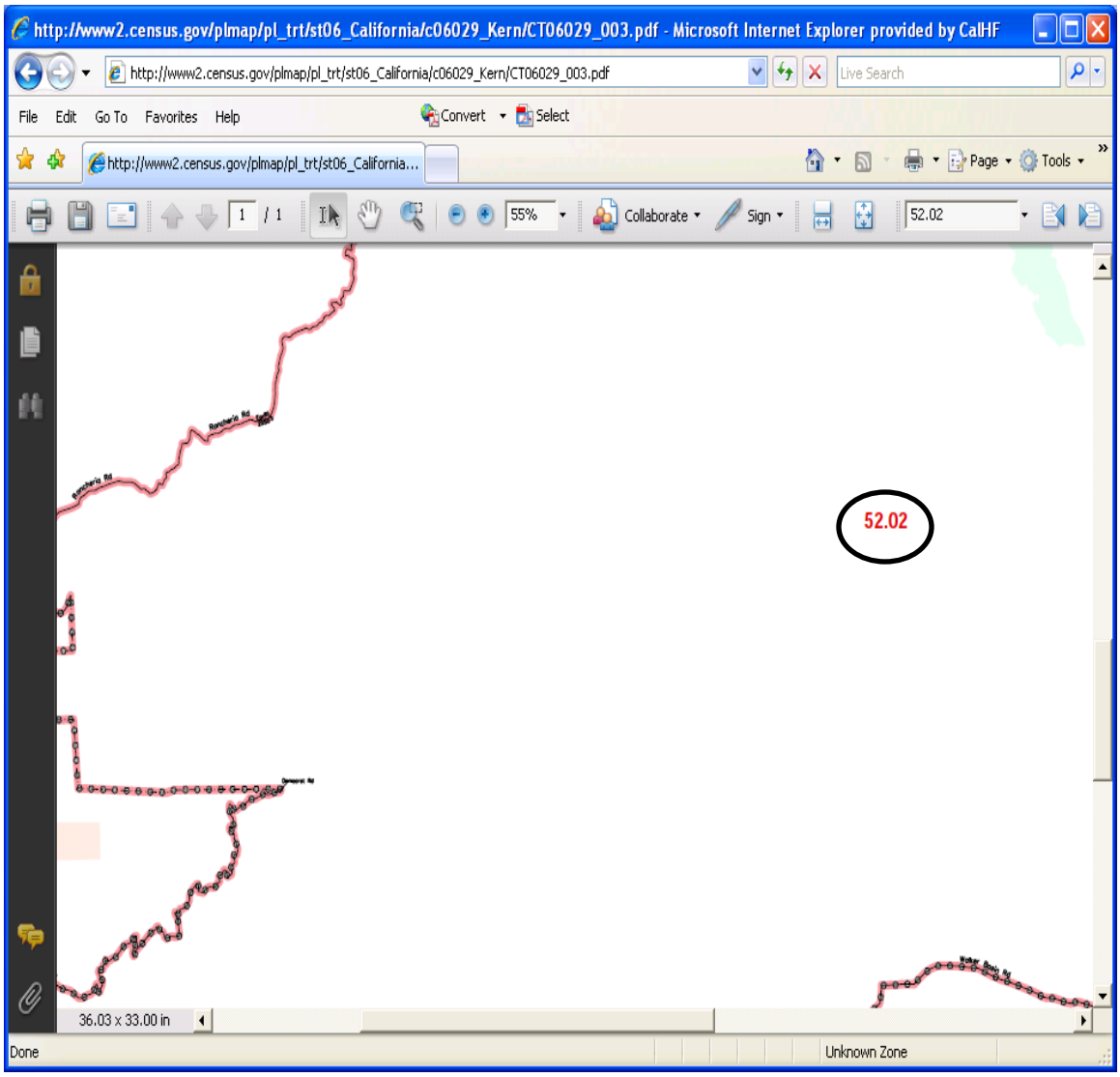

City of Lamont Census Map

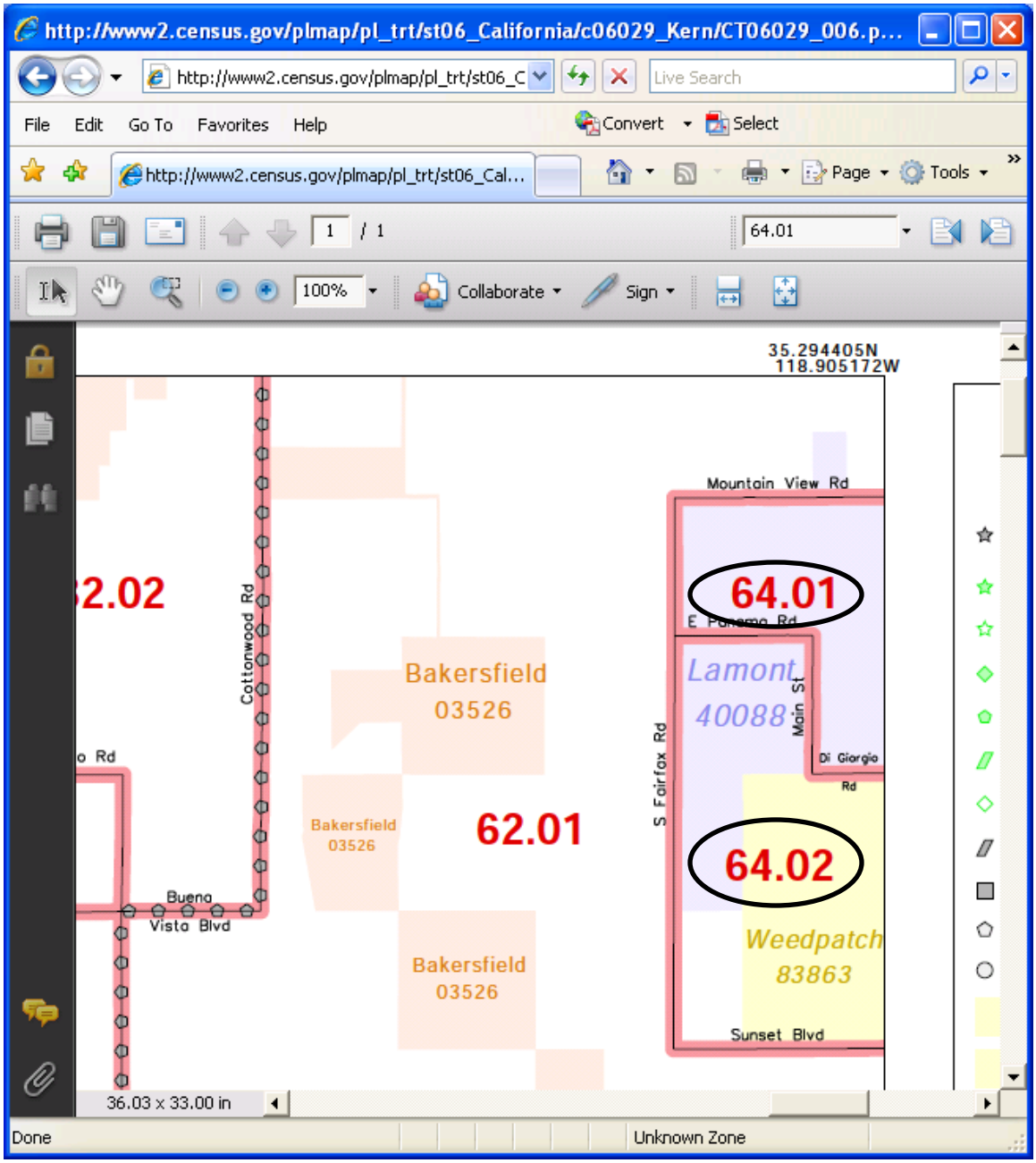

City of Lost Hills Census Map

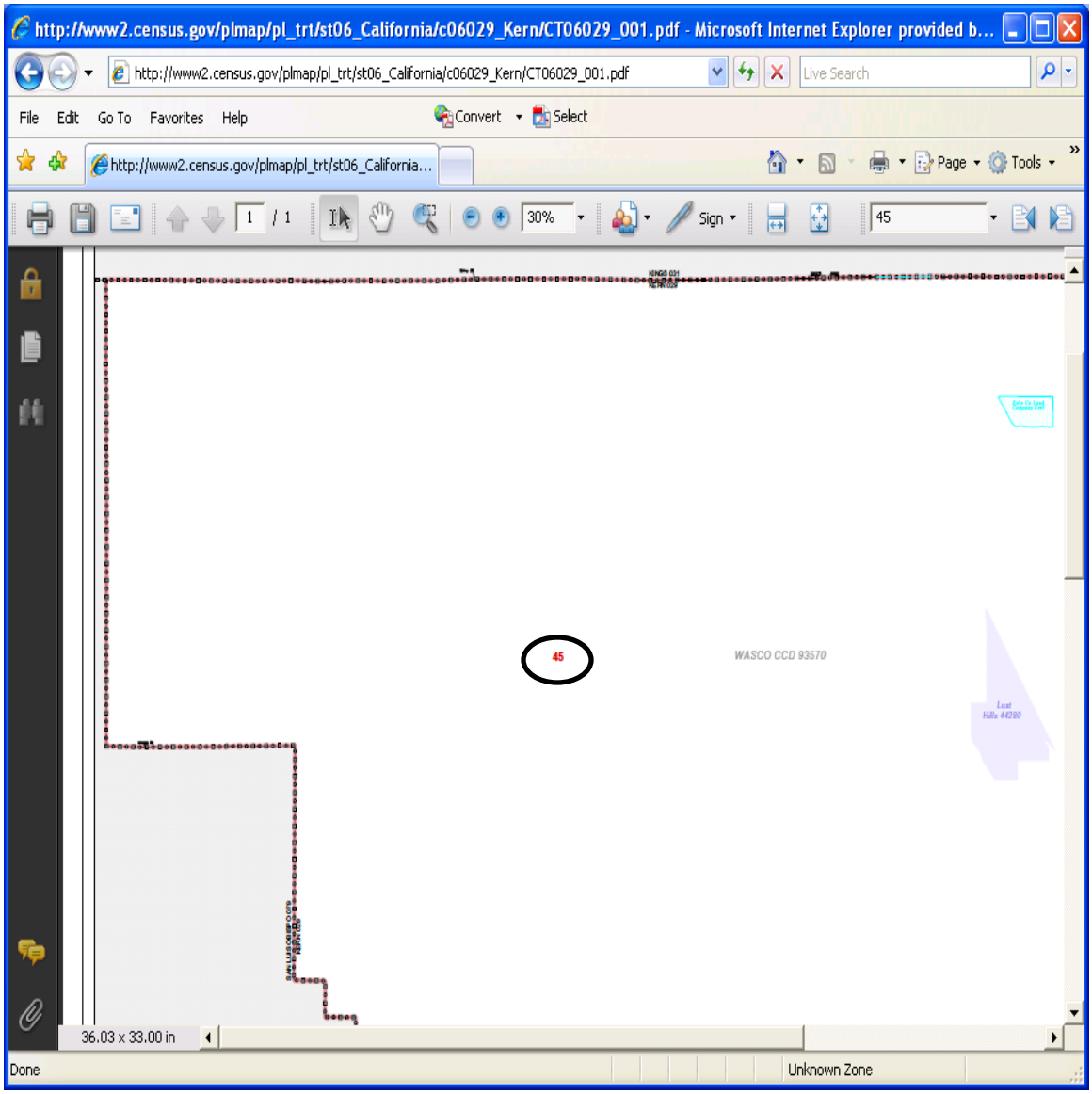

City of McFarland Census Map

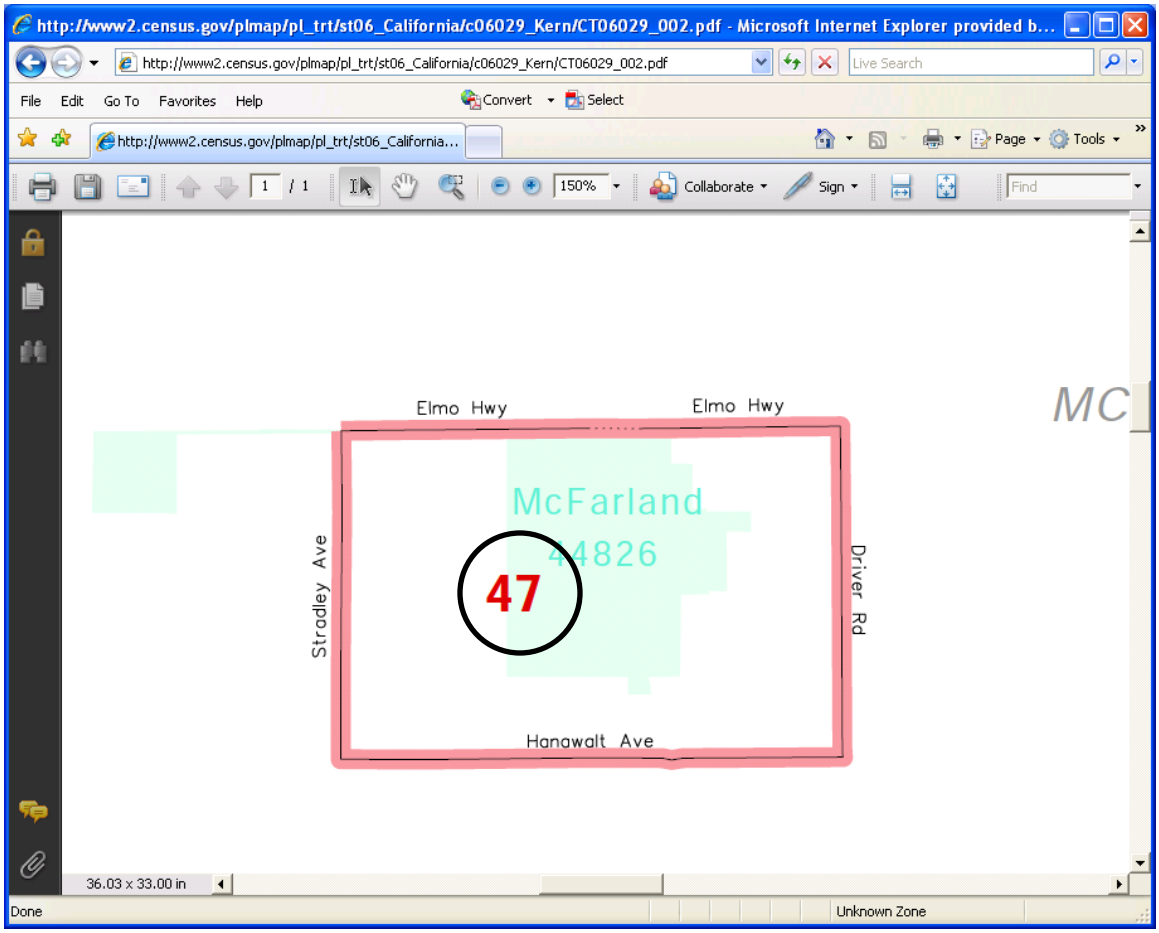

City of Mojave Census Map

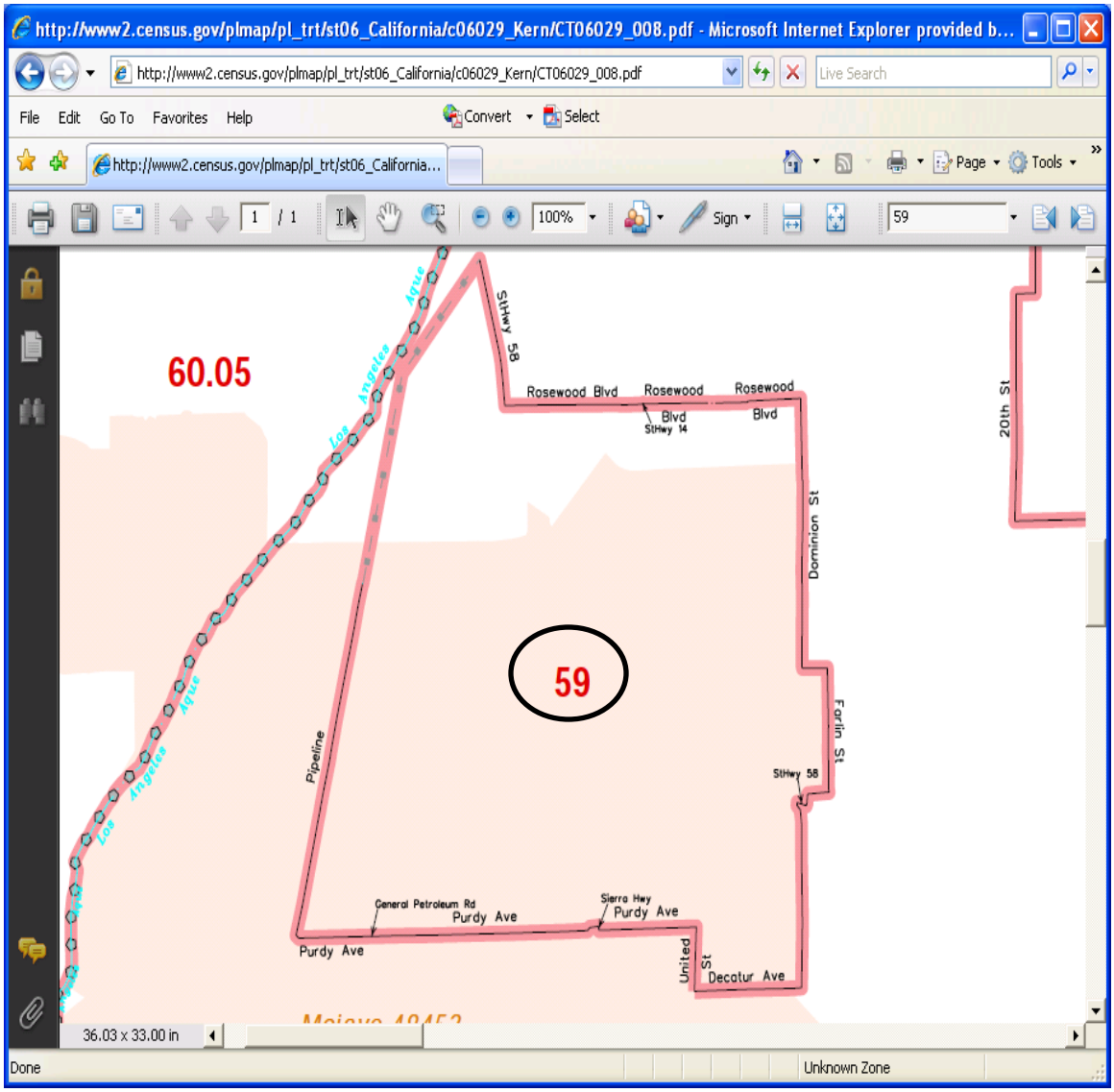

City of Ridgecrest Census Map

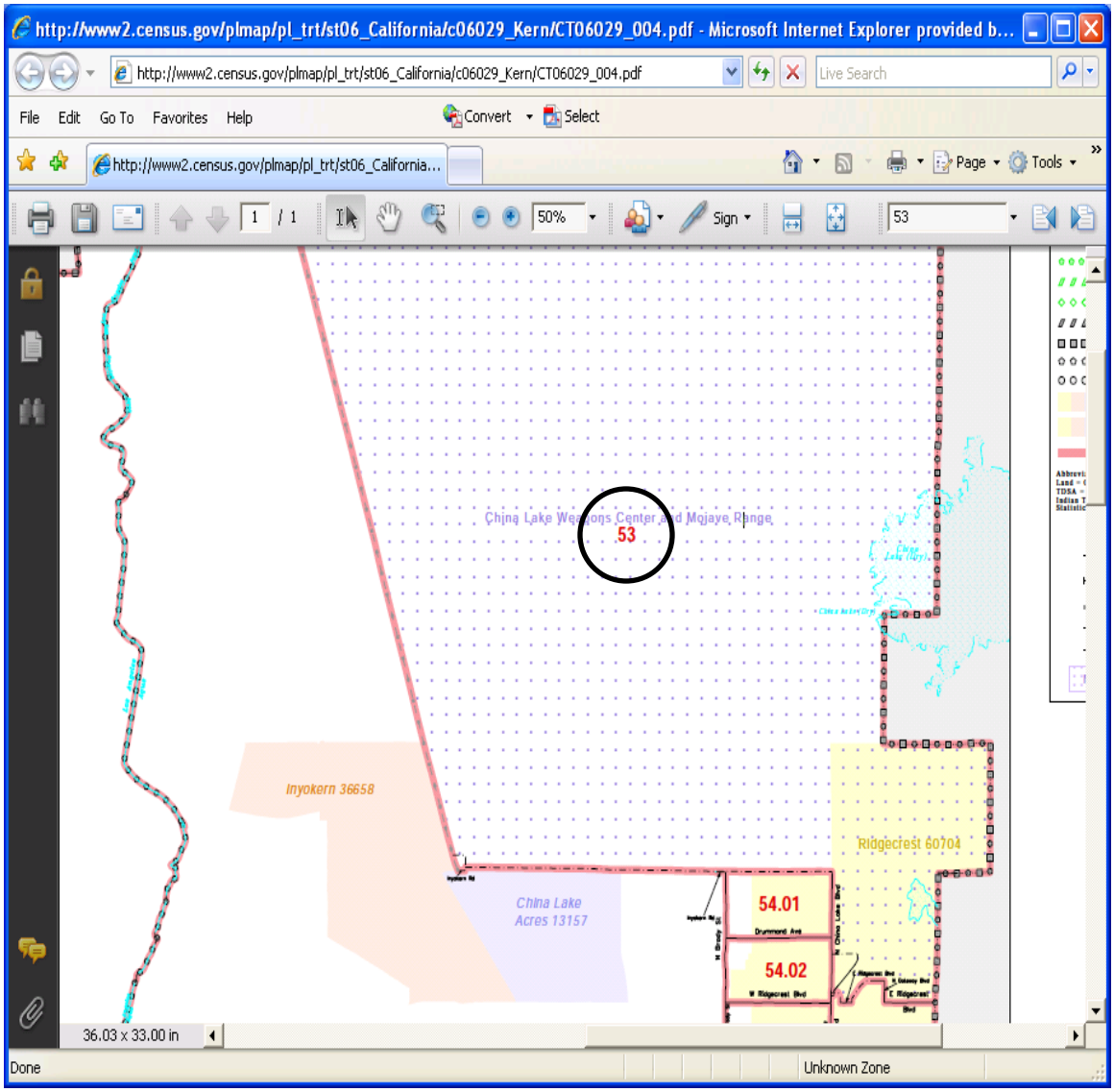

City of Shafter Census Map

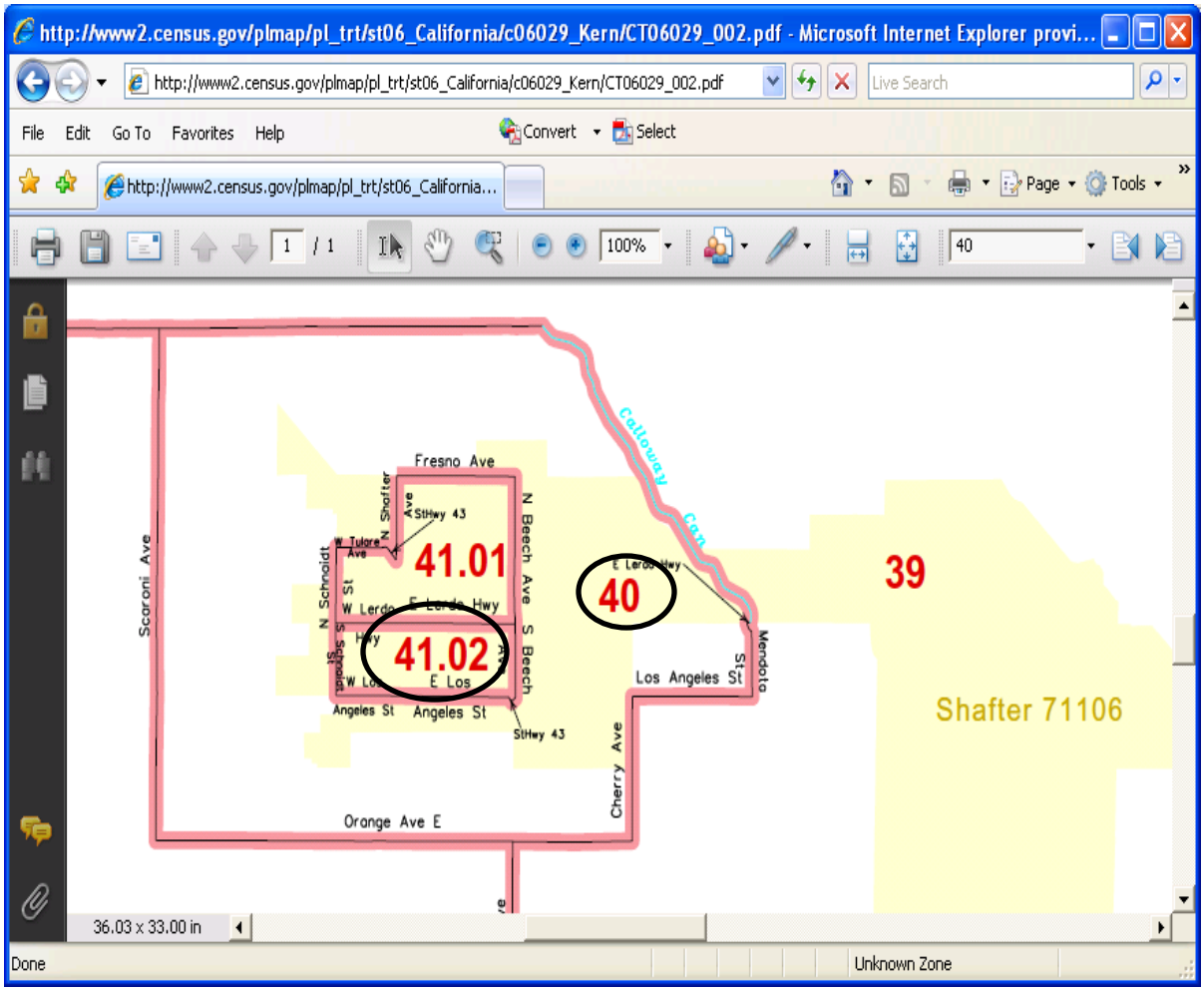

City of Taft Census Map

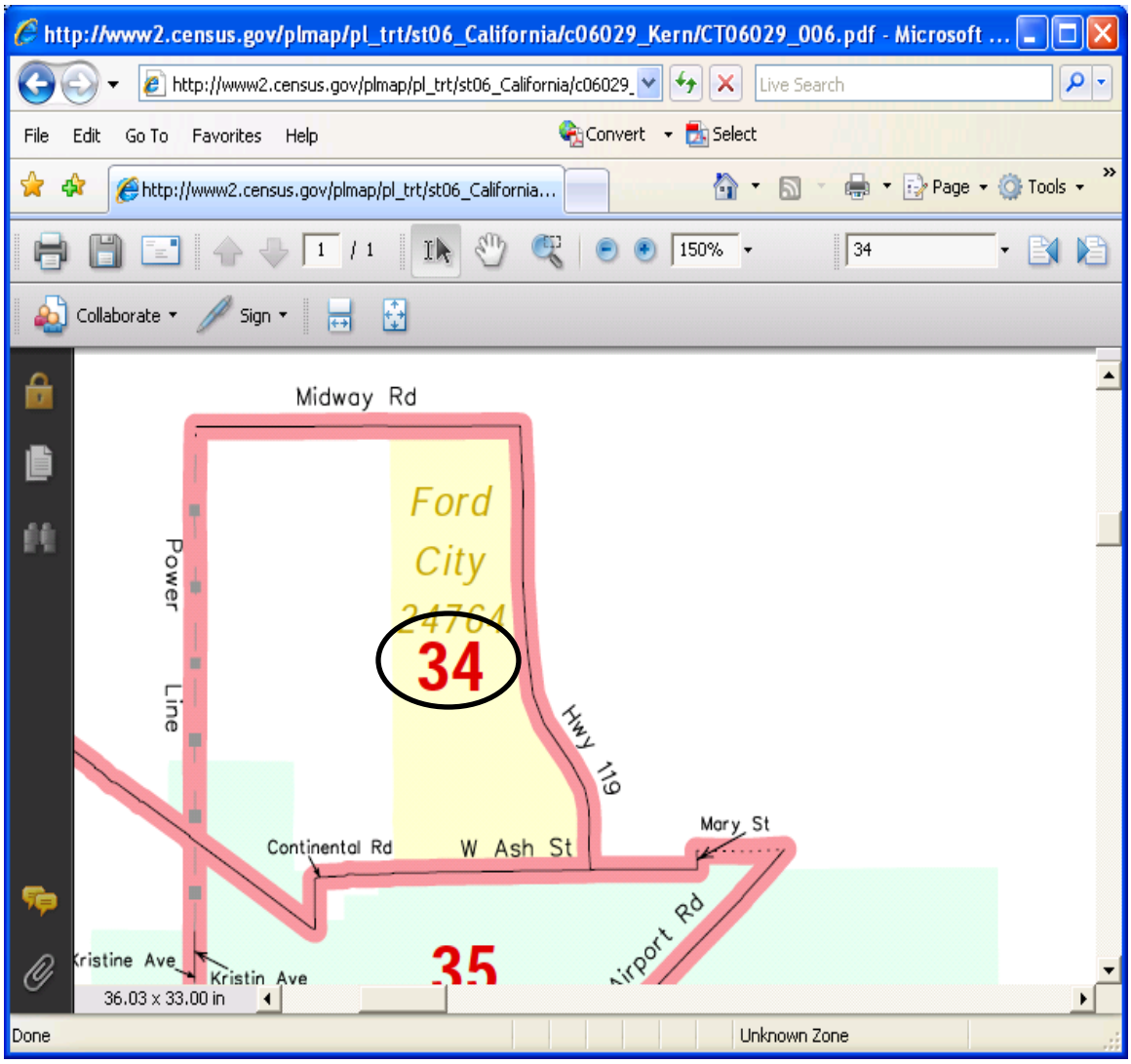

City of Wasco Census Map

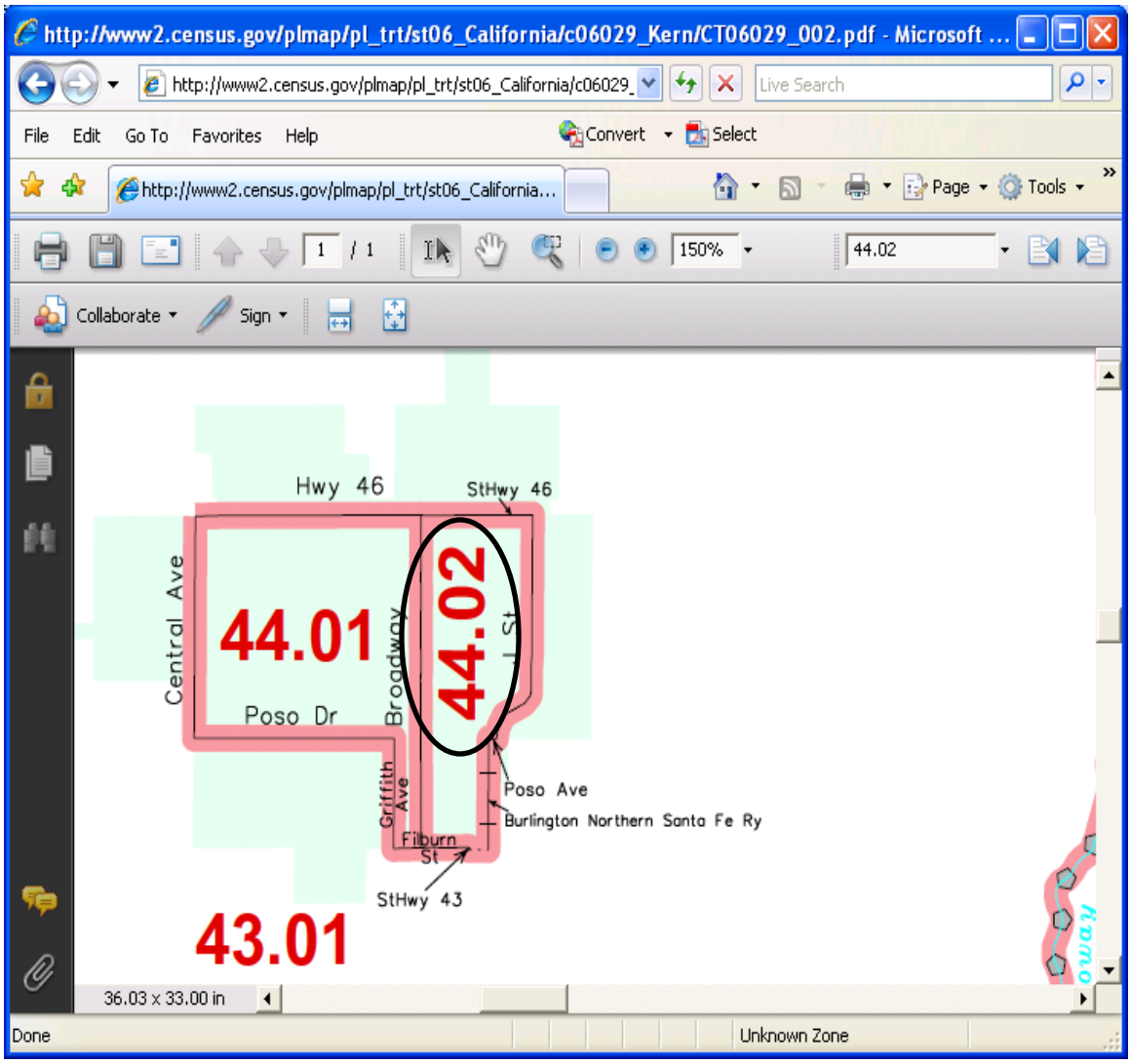

City of Avenal Census Map

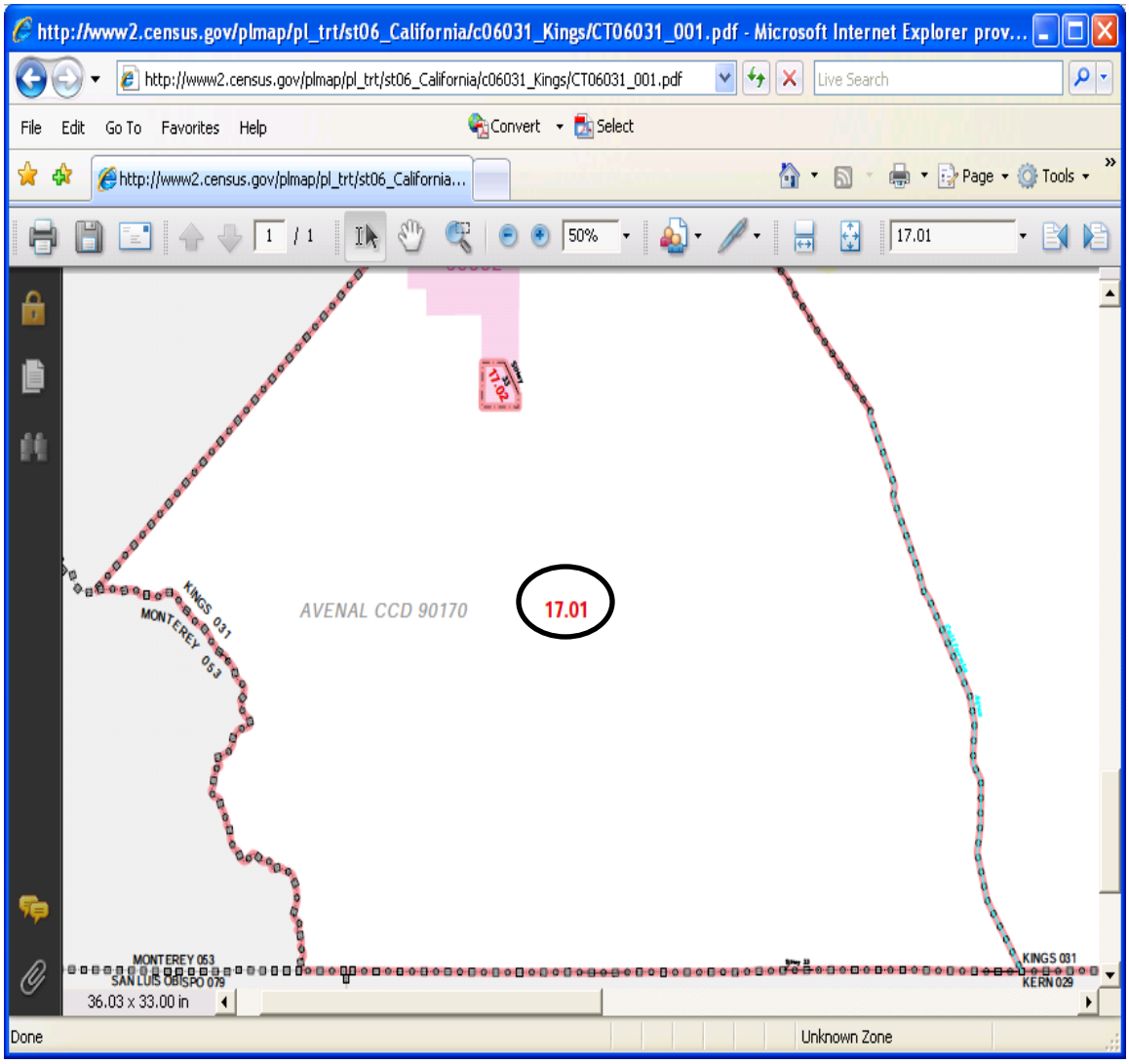

City of Corcoran Census Map #1

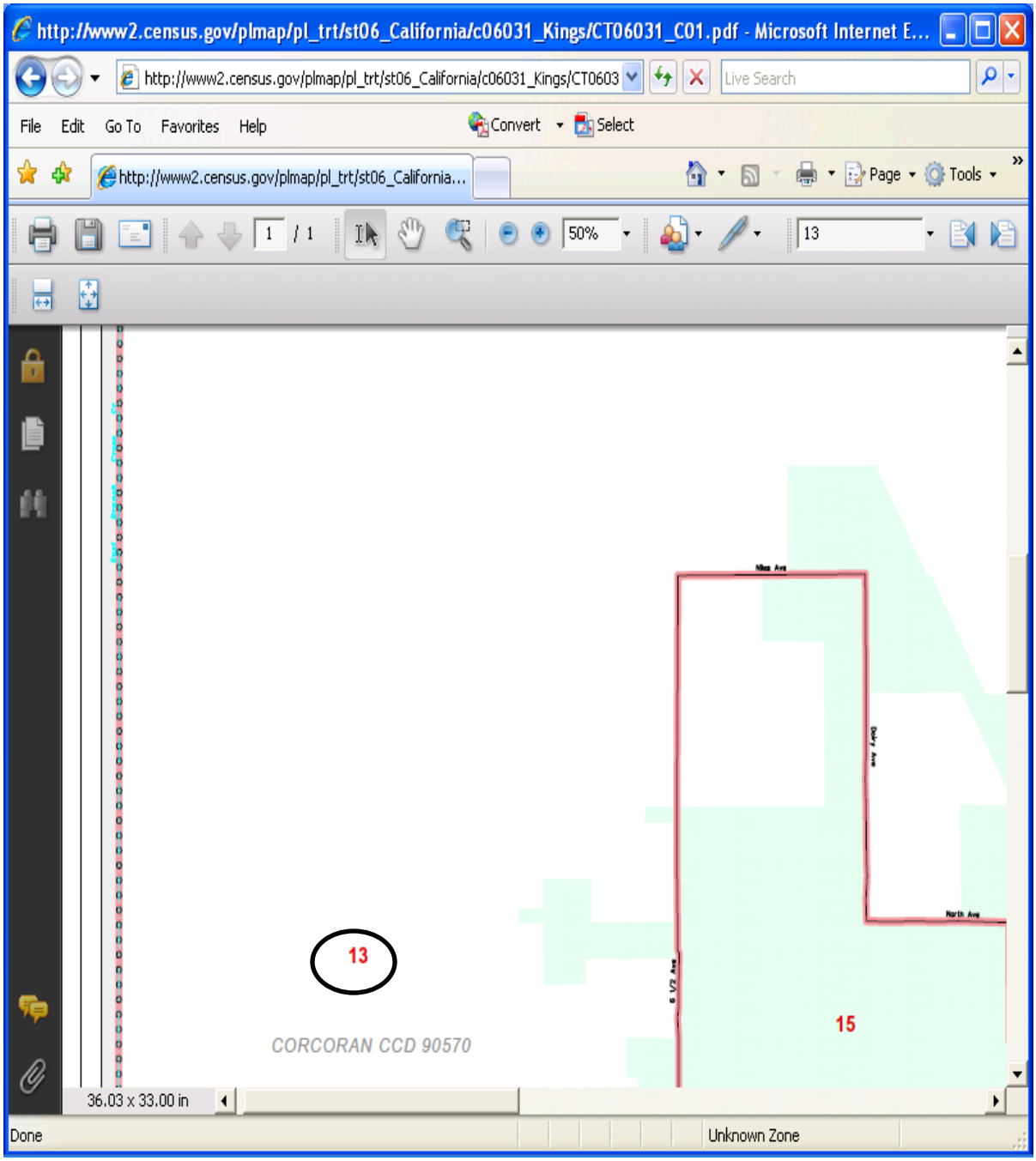

City of Corcoran Census Map #2

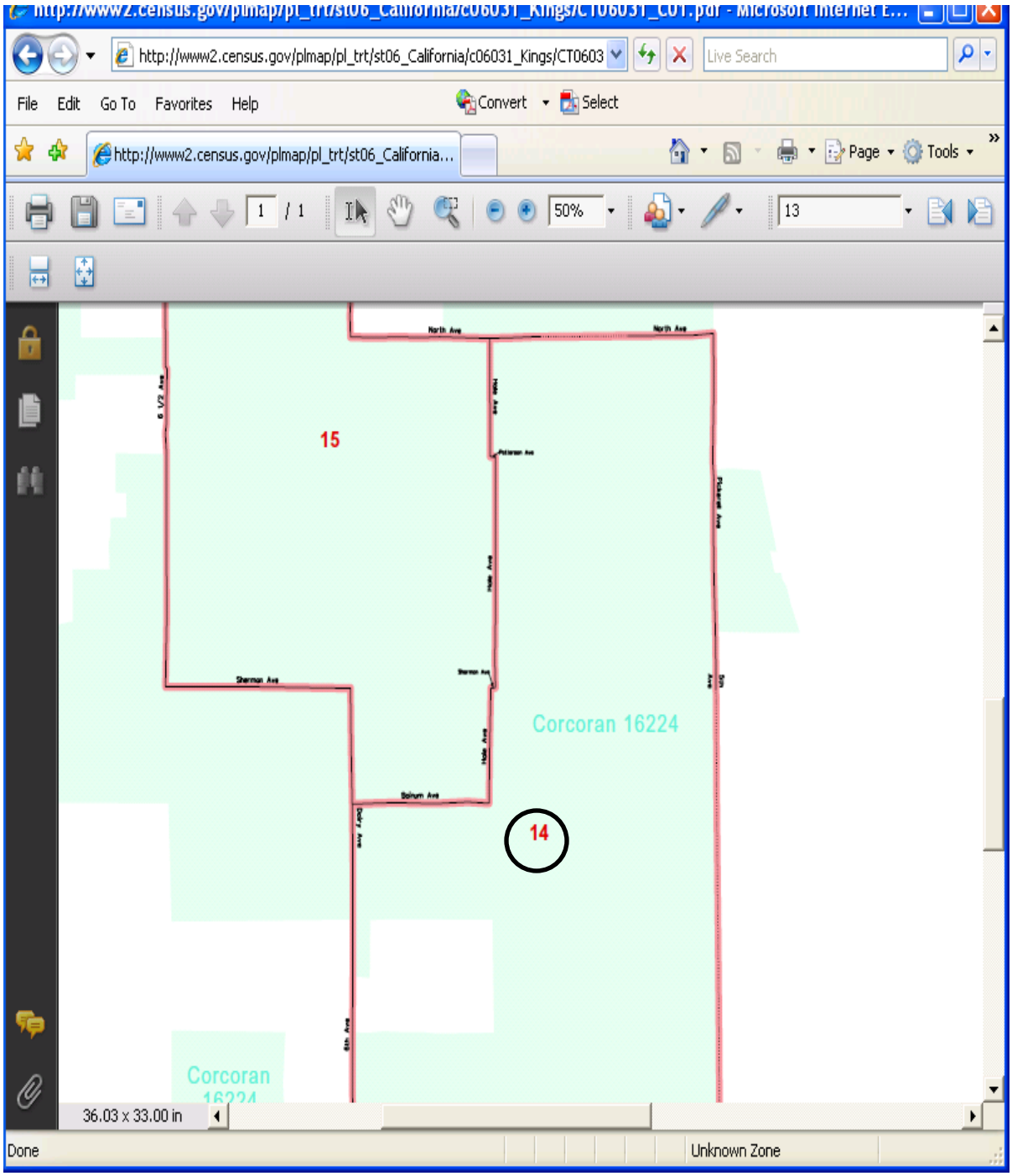

City of Hanford Census Map #1

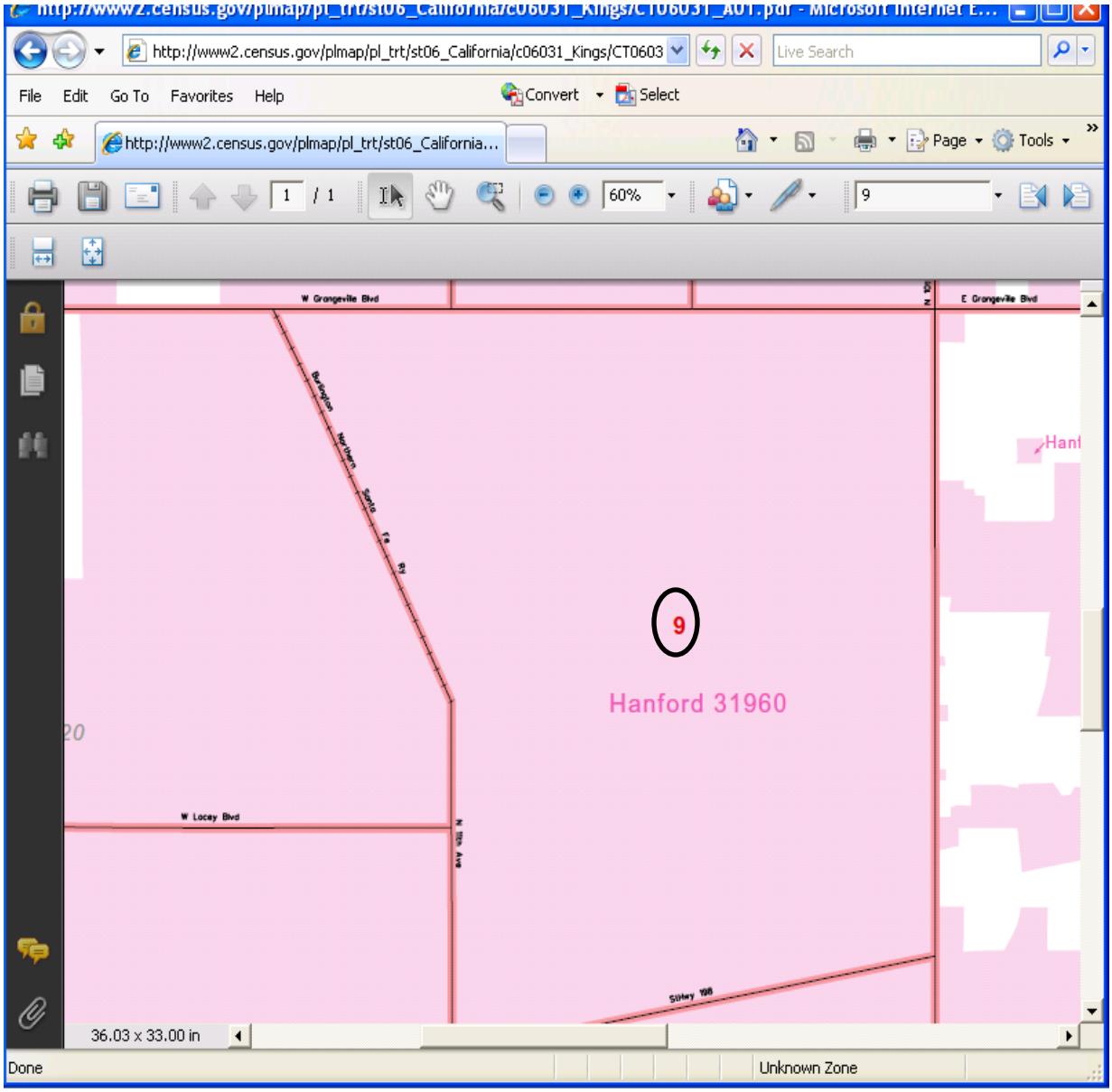

City of Hanford Census Map #2

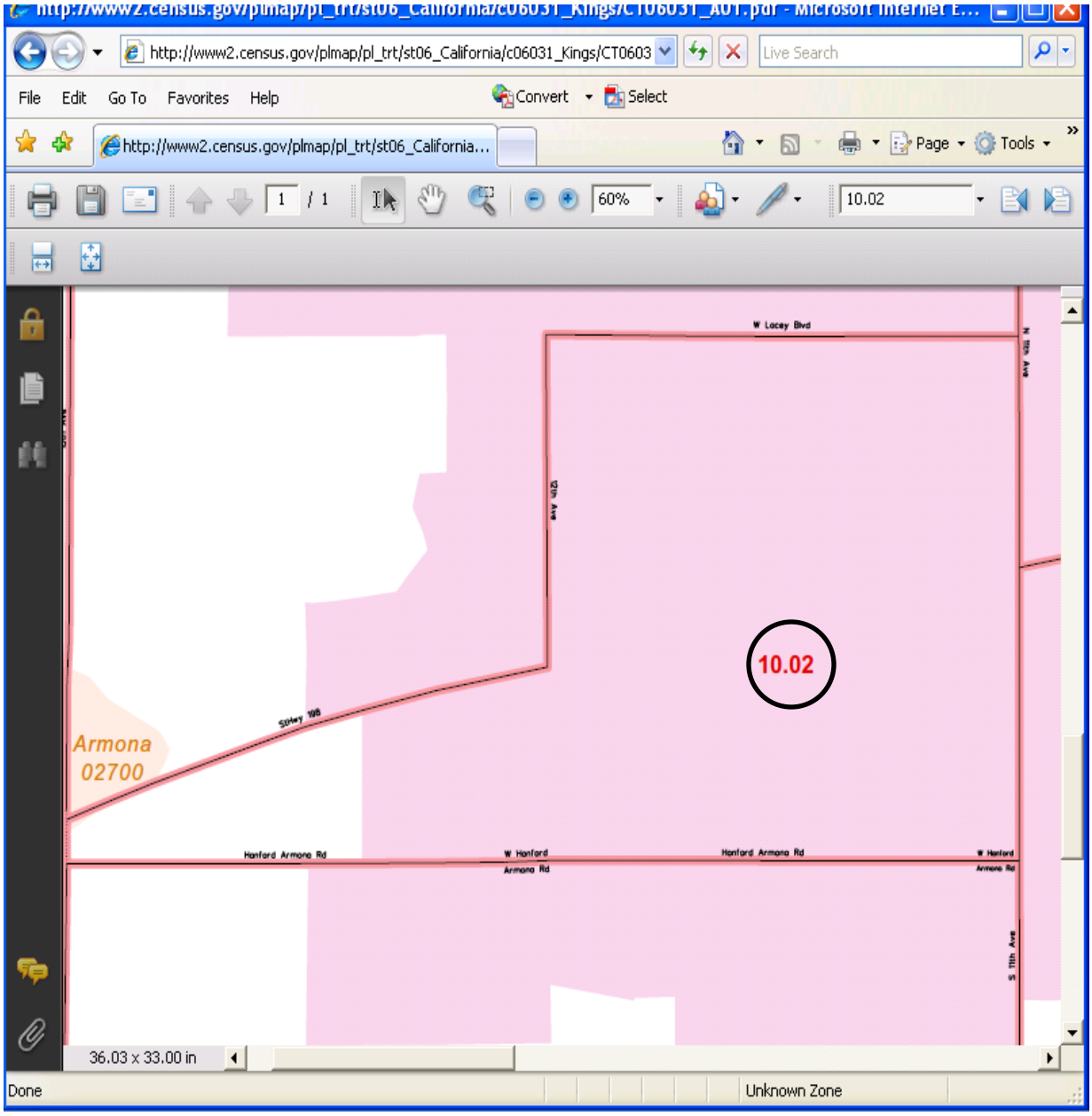

City of Hanford Census Map #3

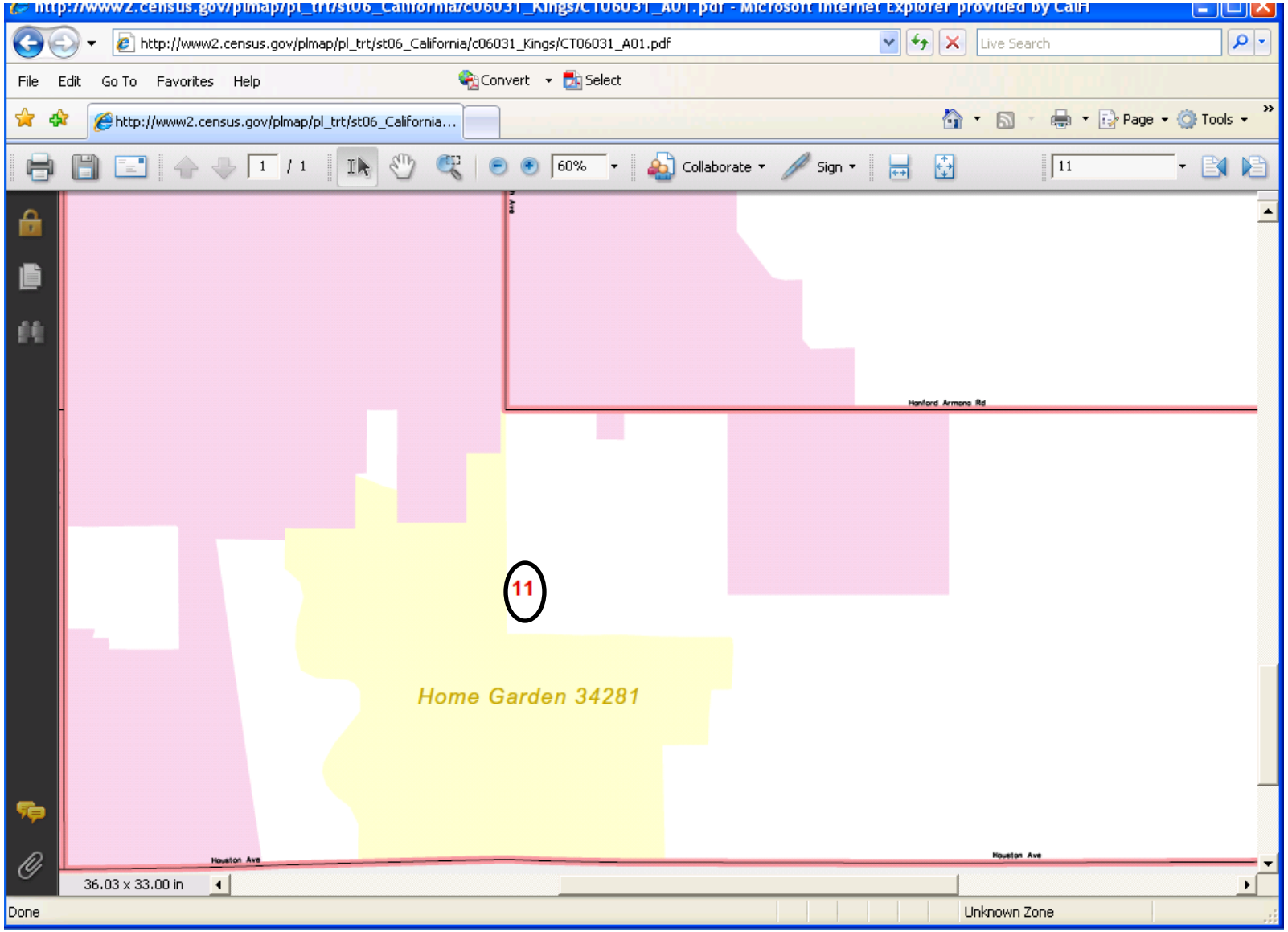

City of Lemoore NAS Census Map

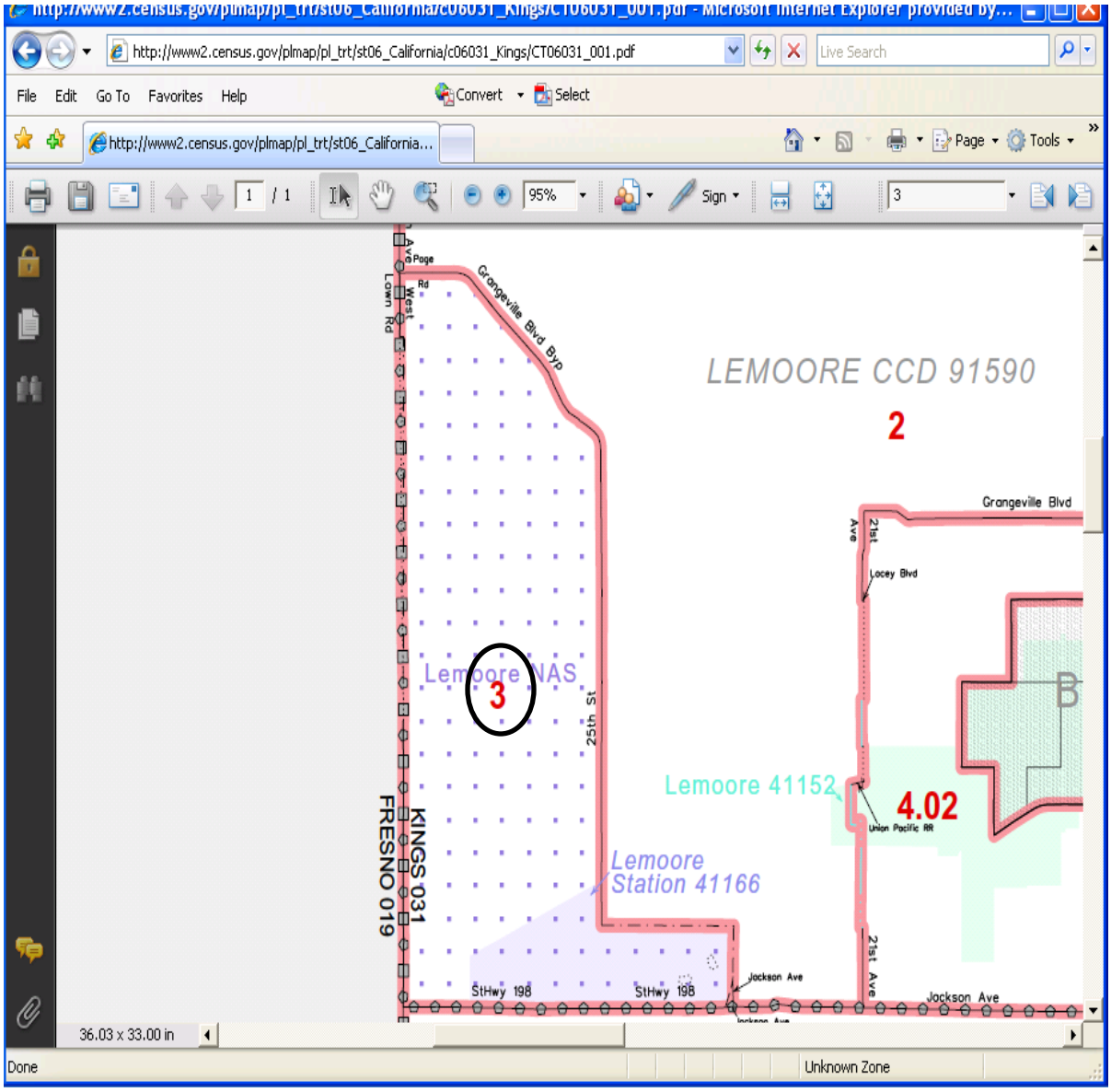

City of Cutler Census Map

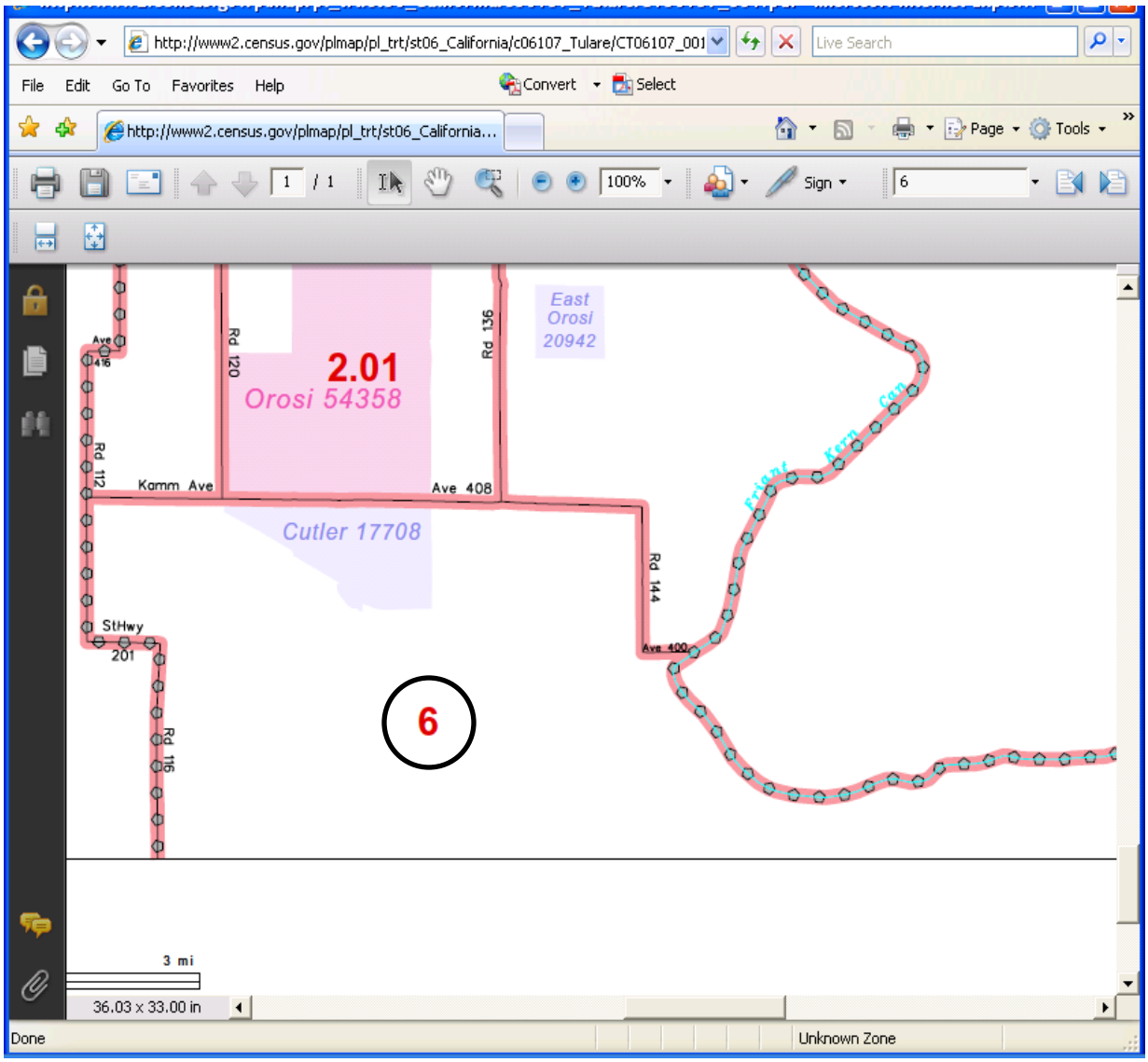

City of Dinuba Census Map

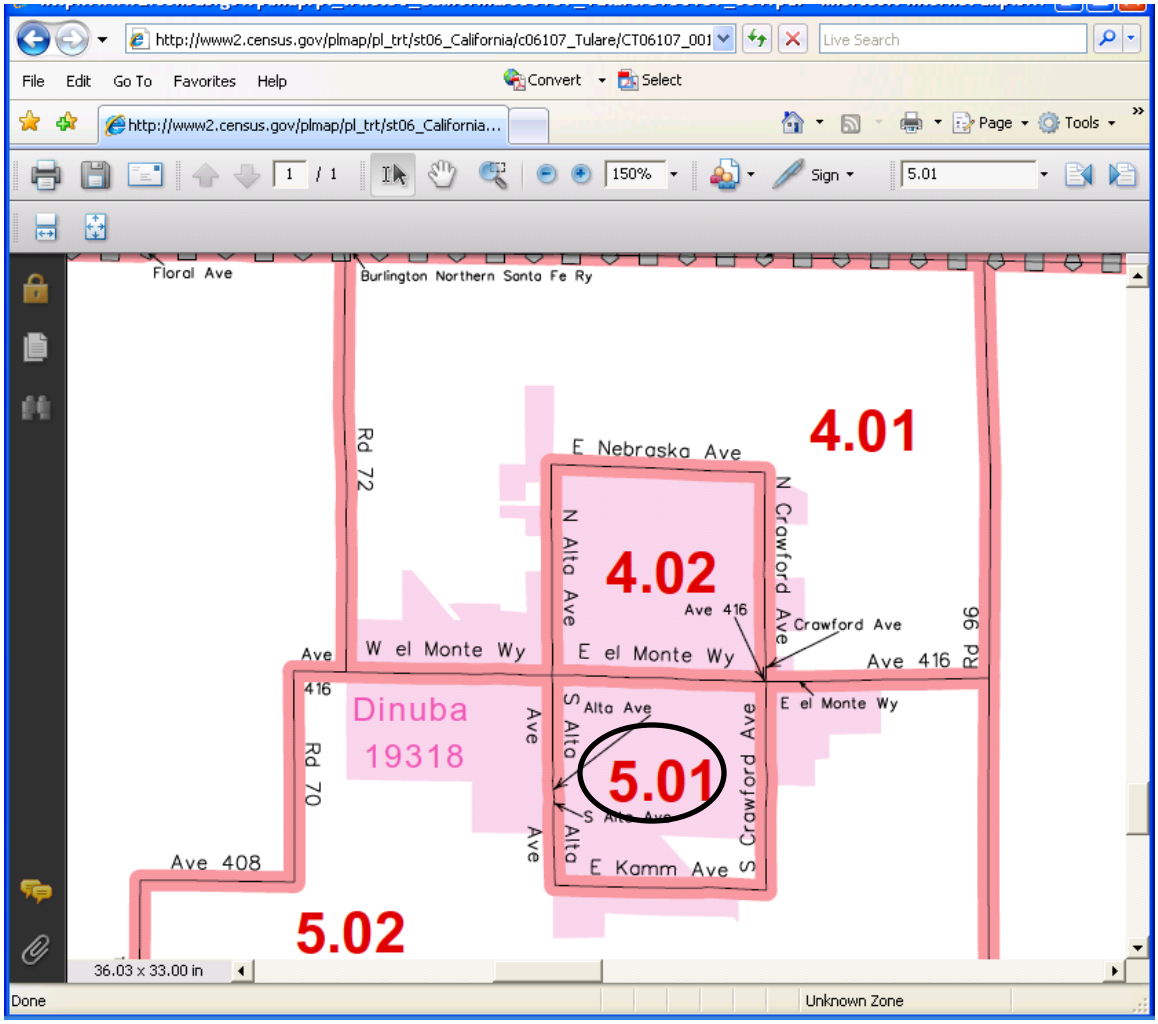

City of Earlimart Census Map #1

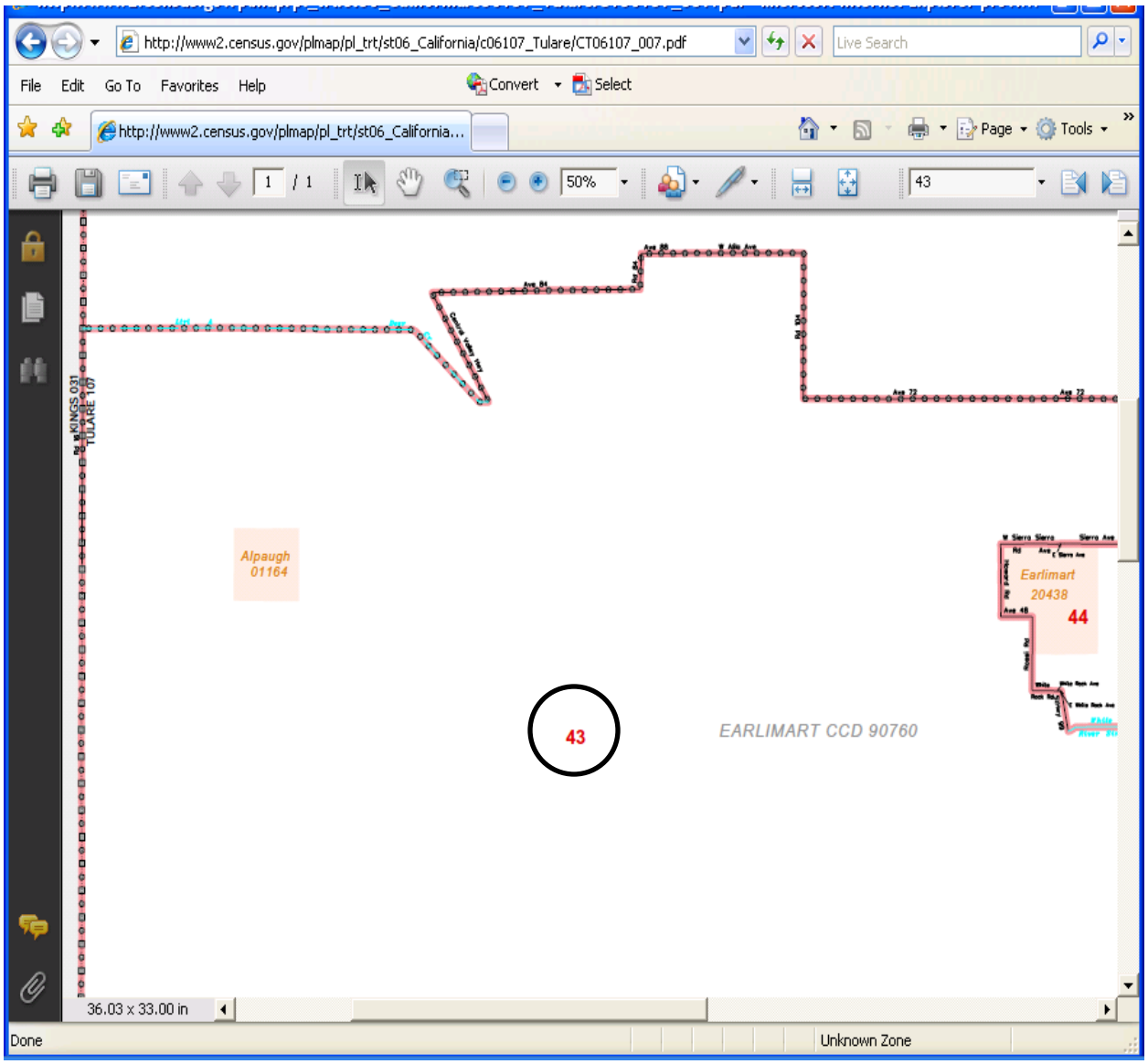

City of Earlimart Census Map #2

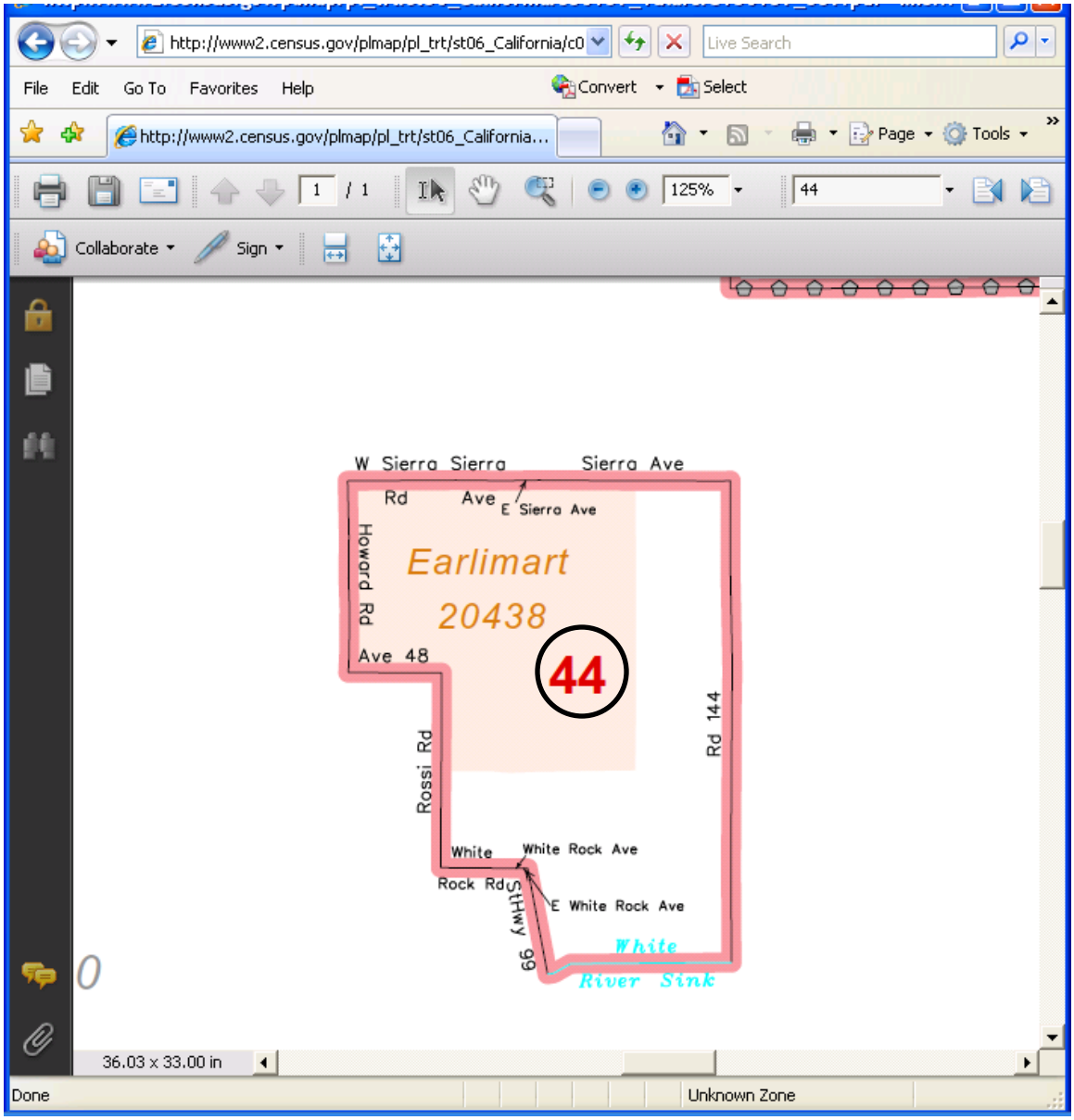

City of Farmersville Census Map

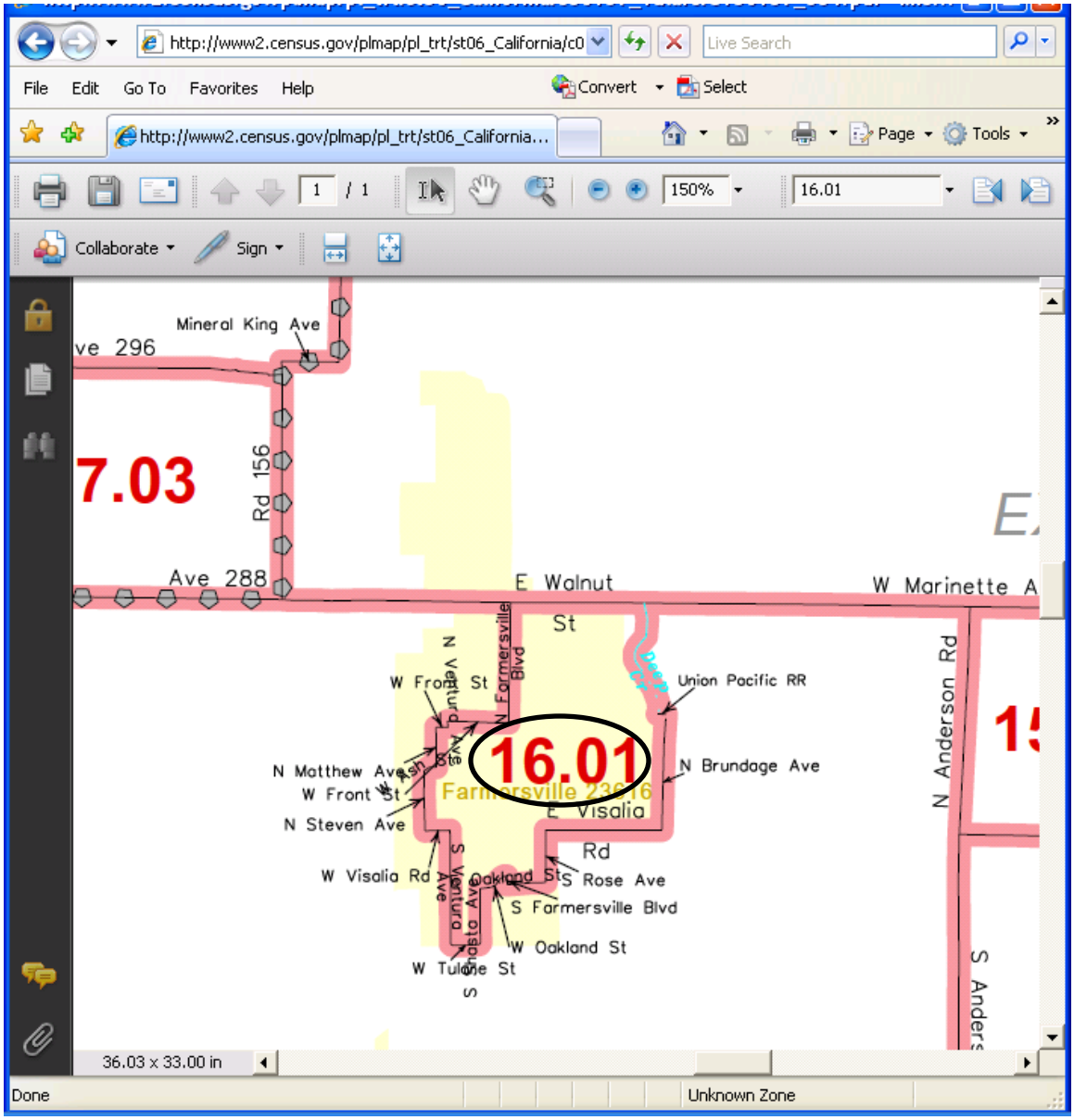

City of Lindsay Census Map

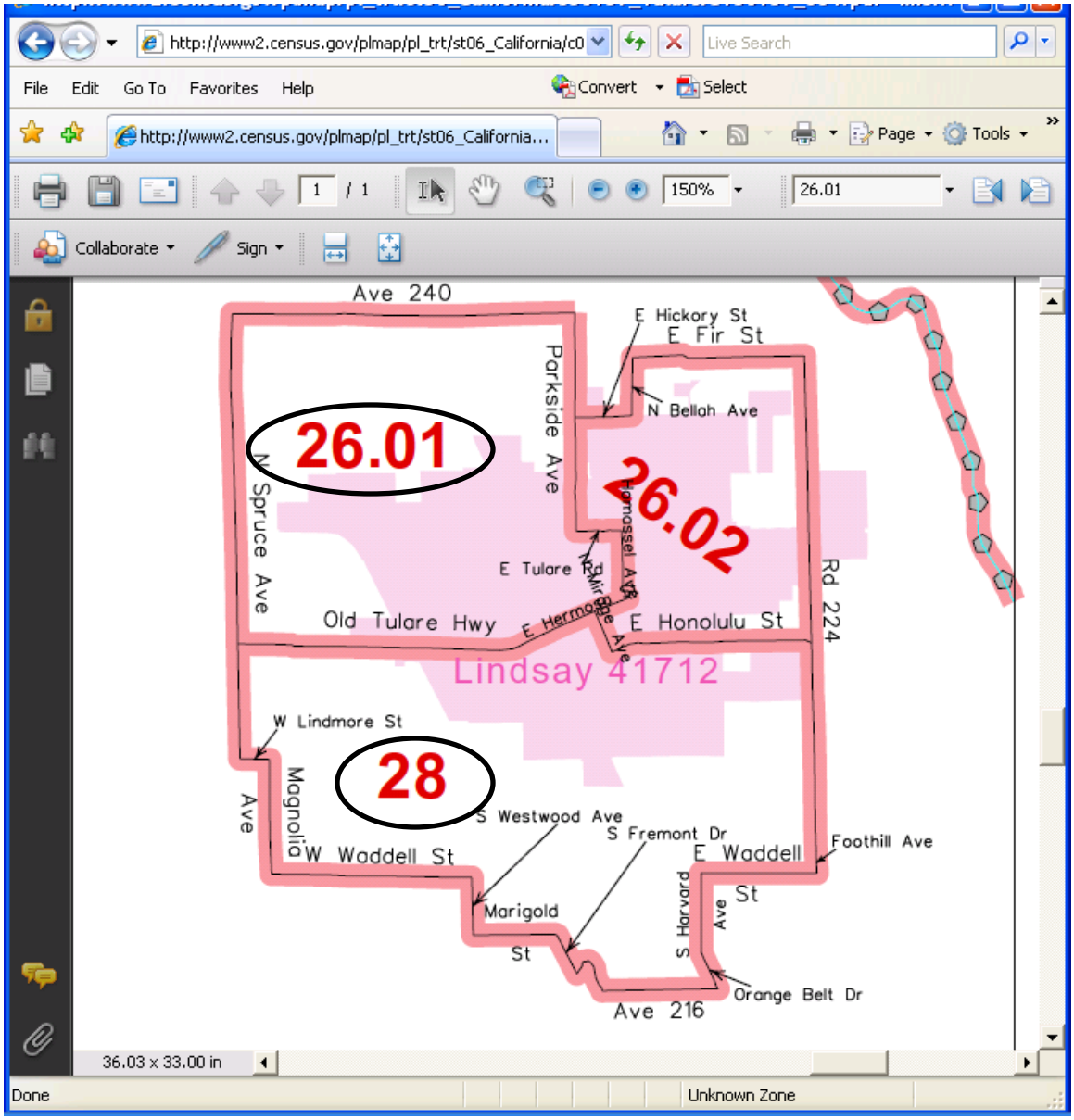

City of Pixley Census Map

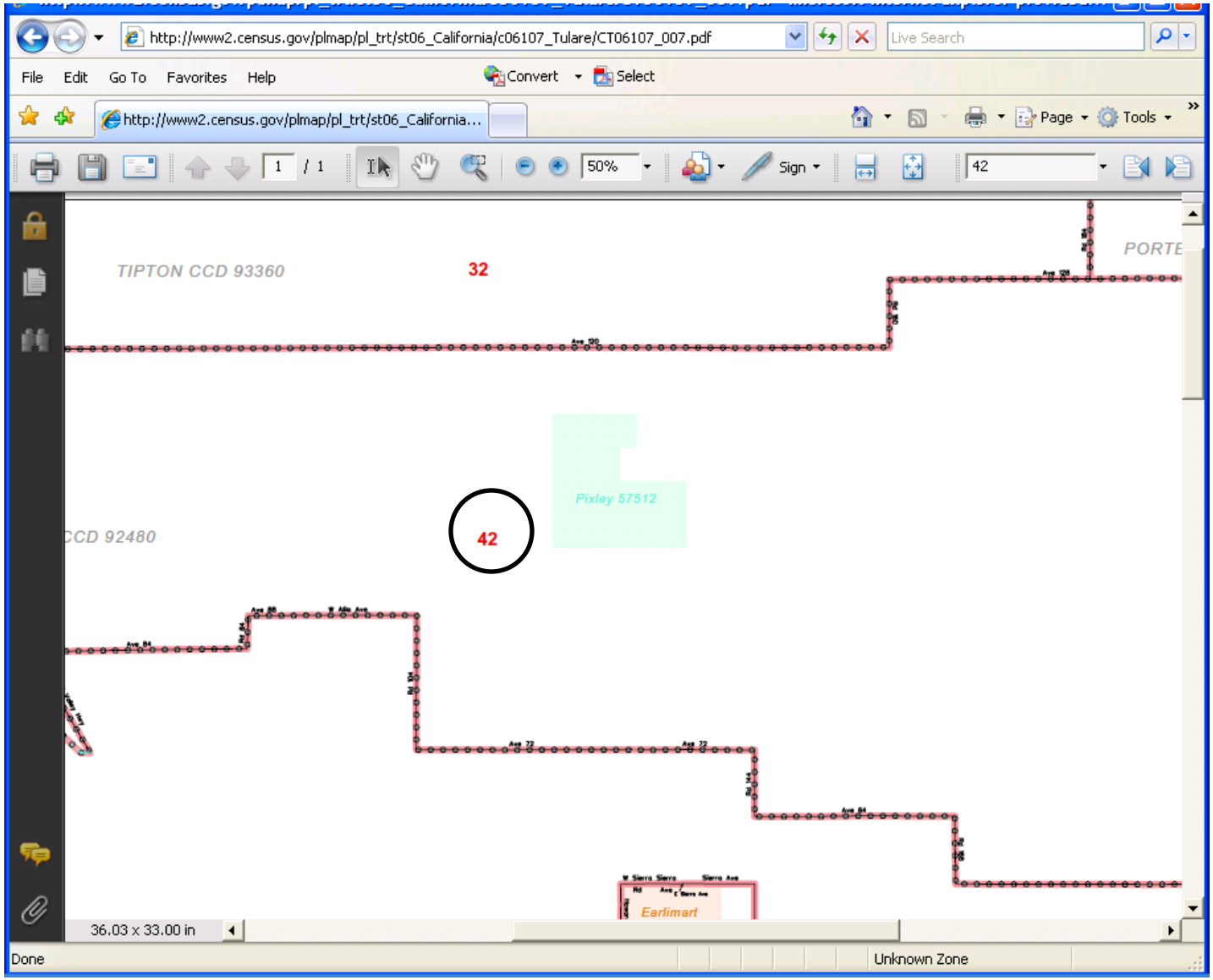

City of Porterville Census Map

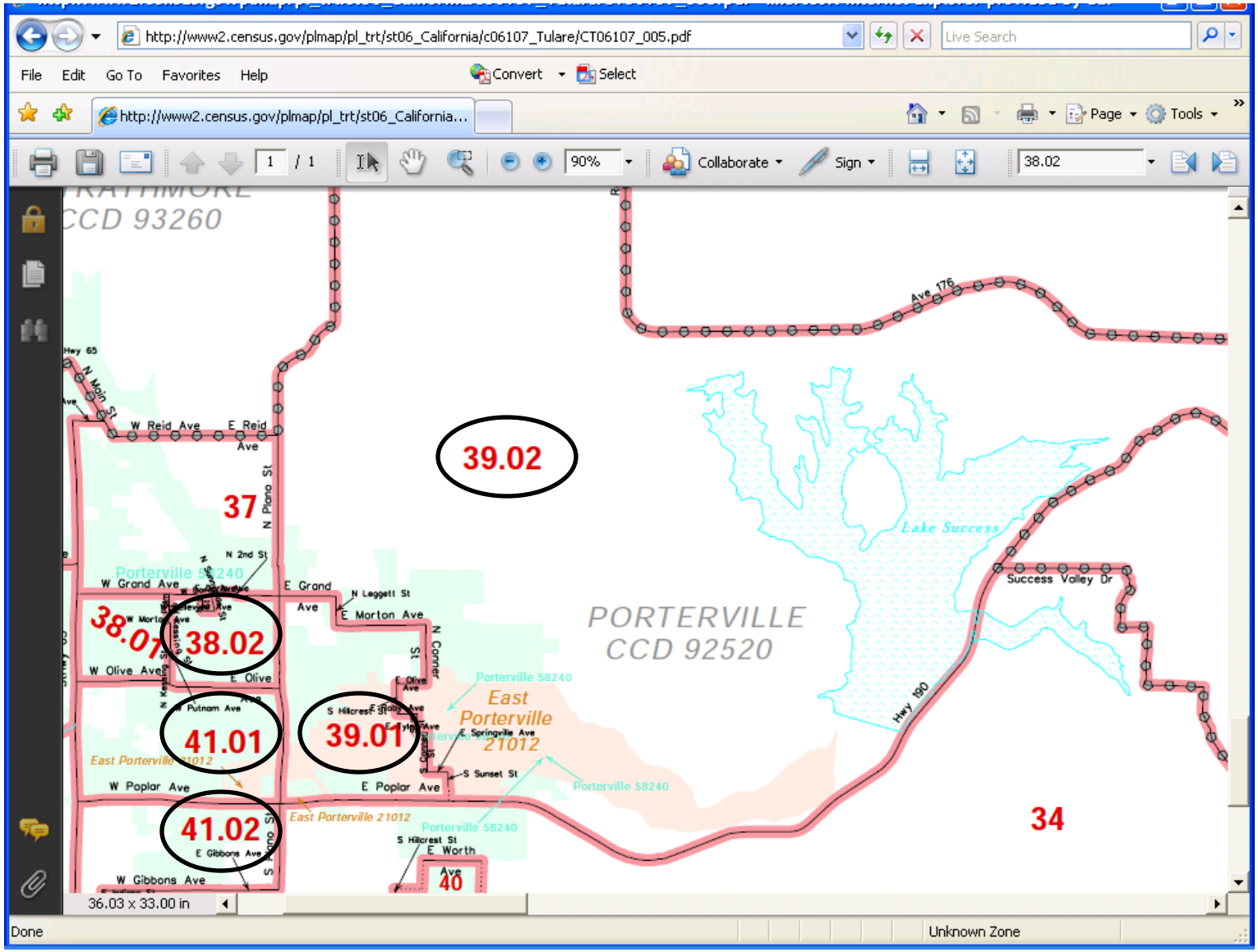

City of Tipton Census Map

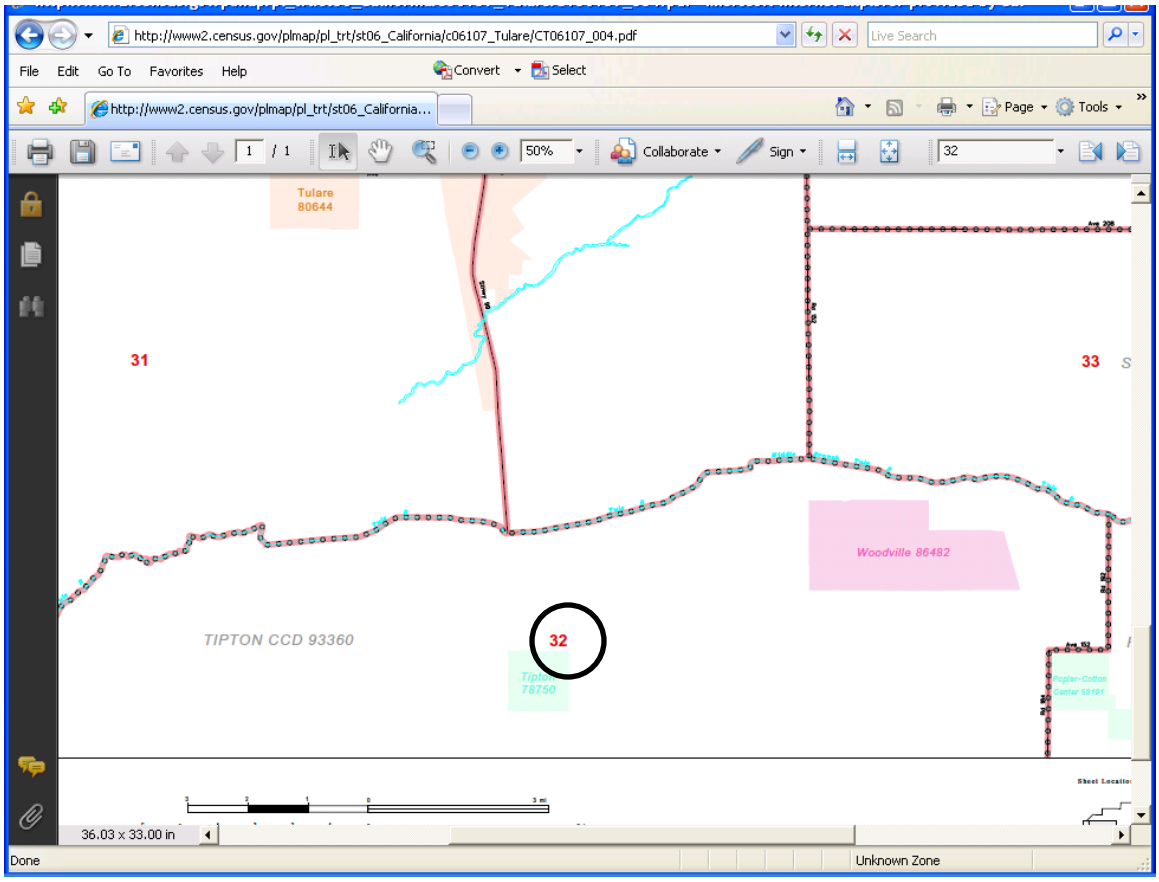

City of Traver Census Map

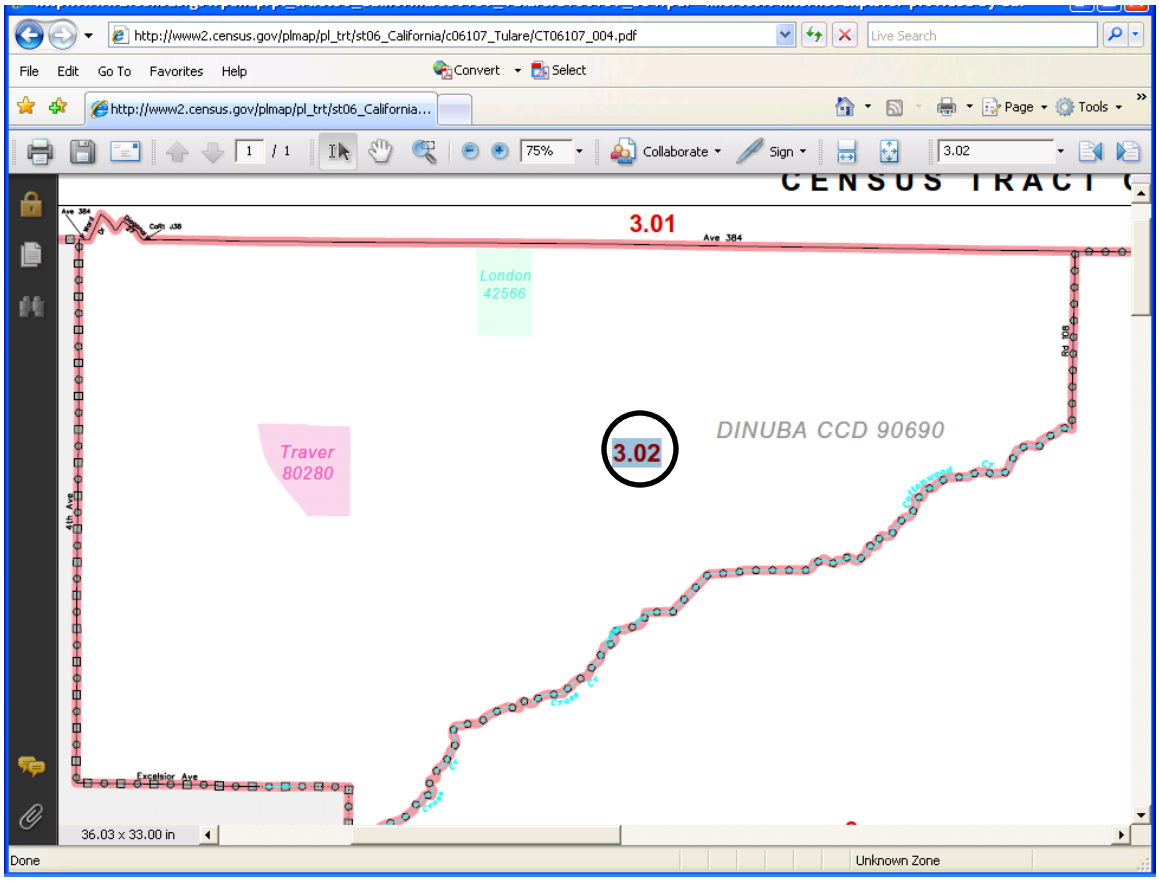

City of Tulare Census Map #1

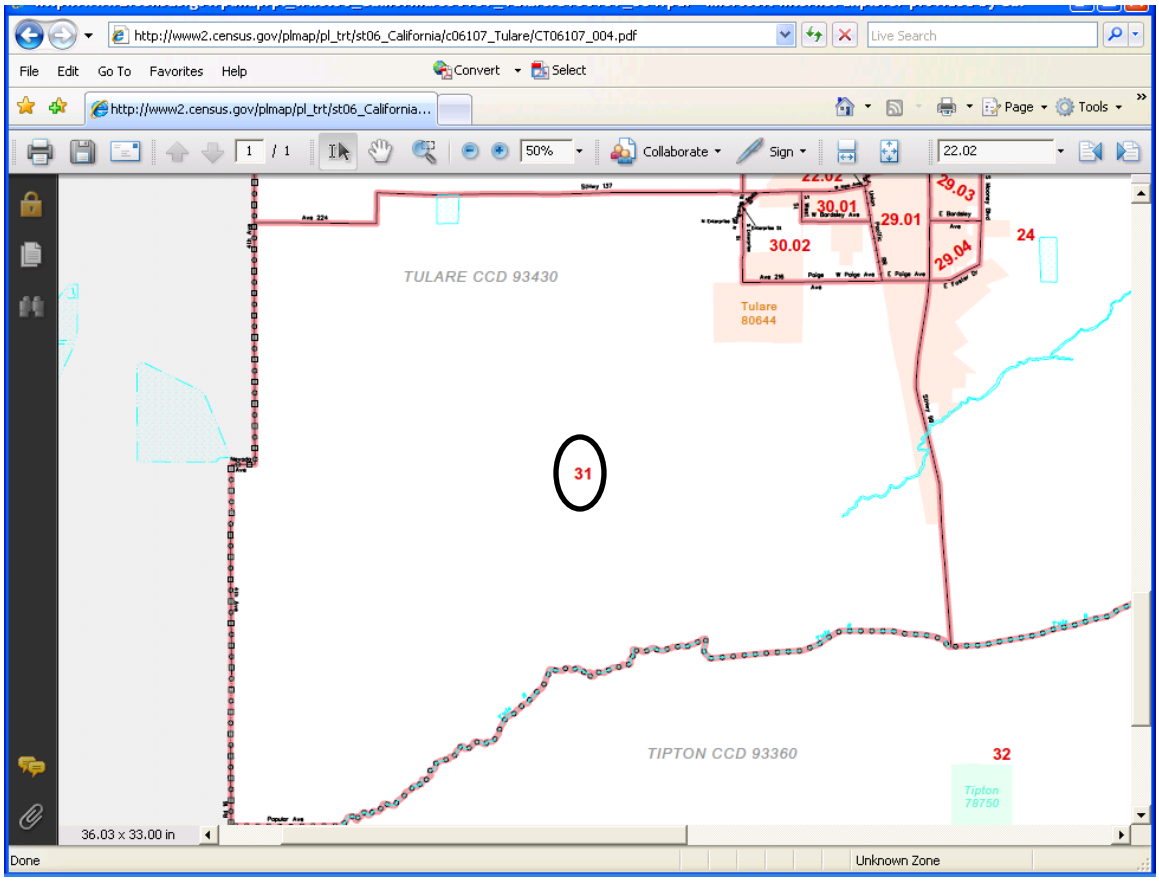

City of Tulare Census Map #2

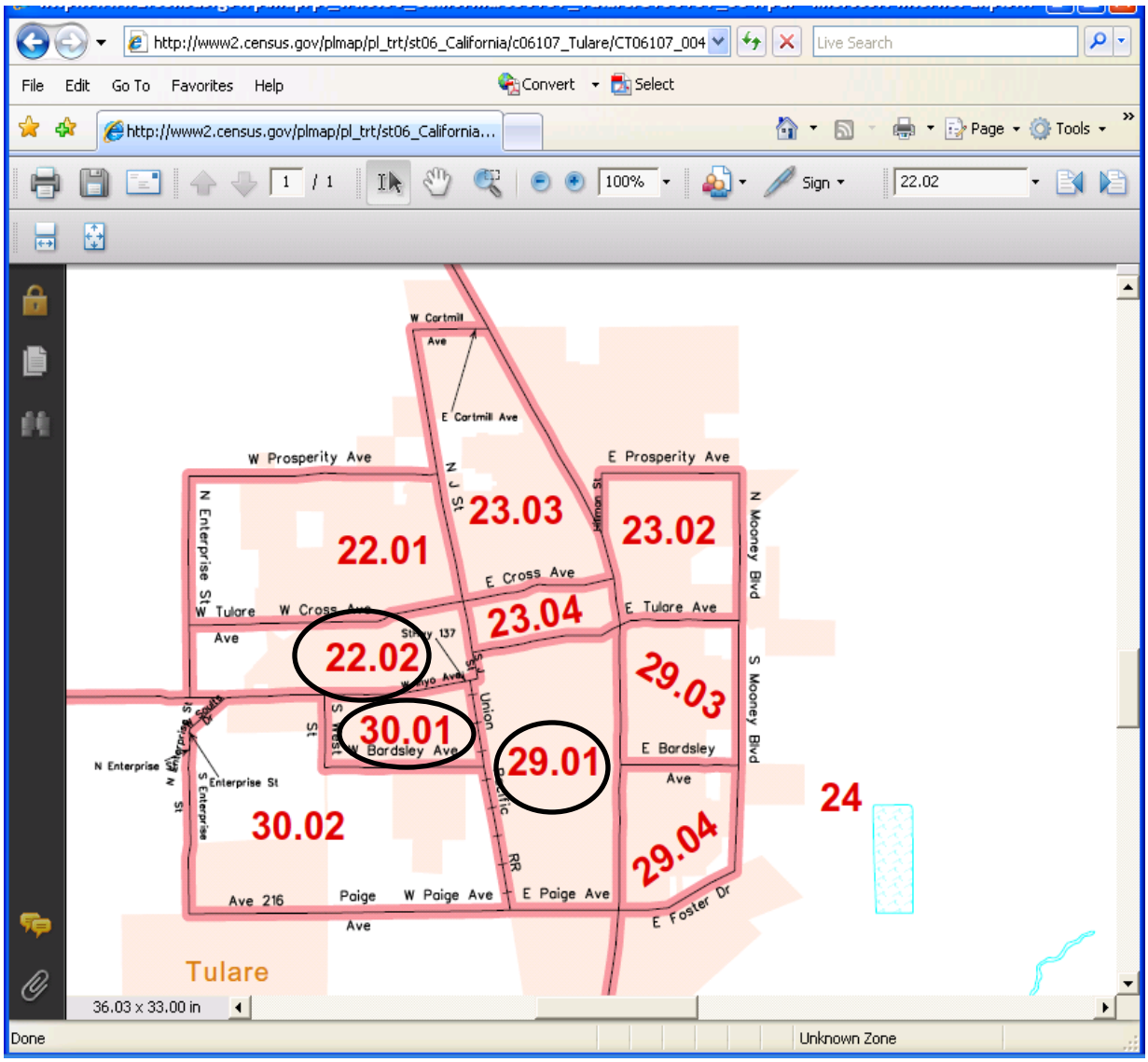

City of Visalia Census Map

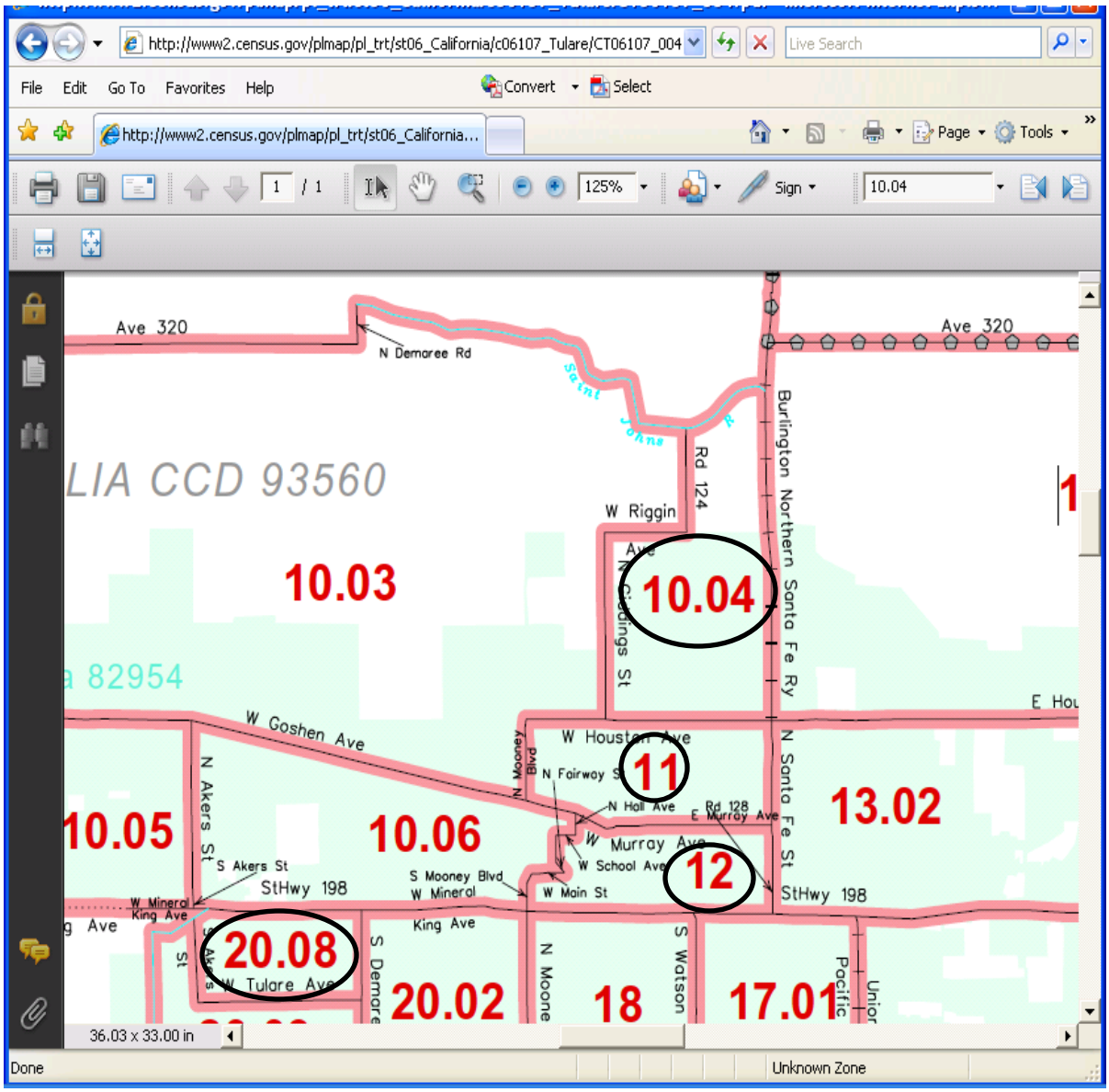
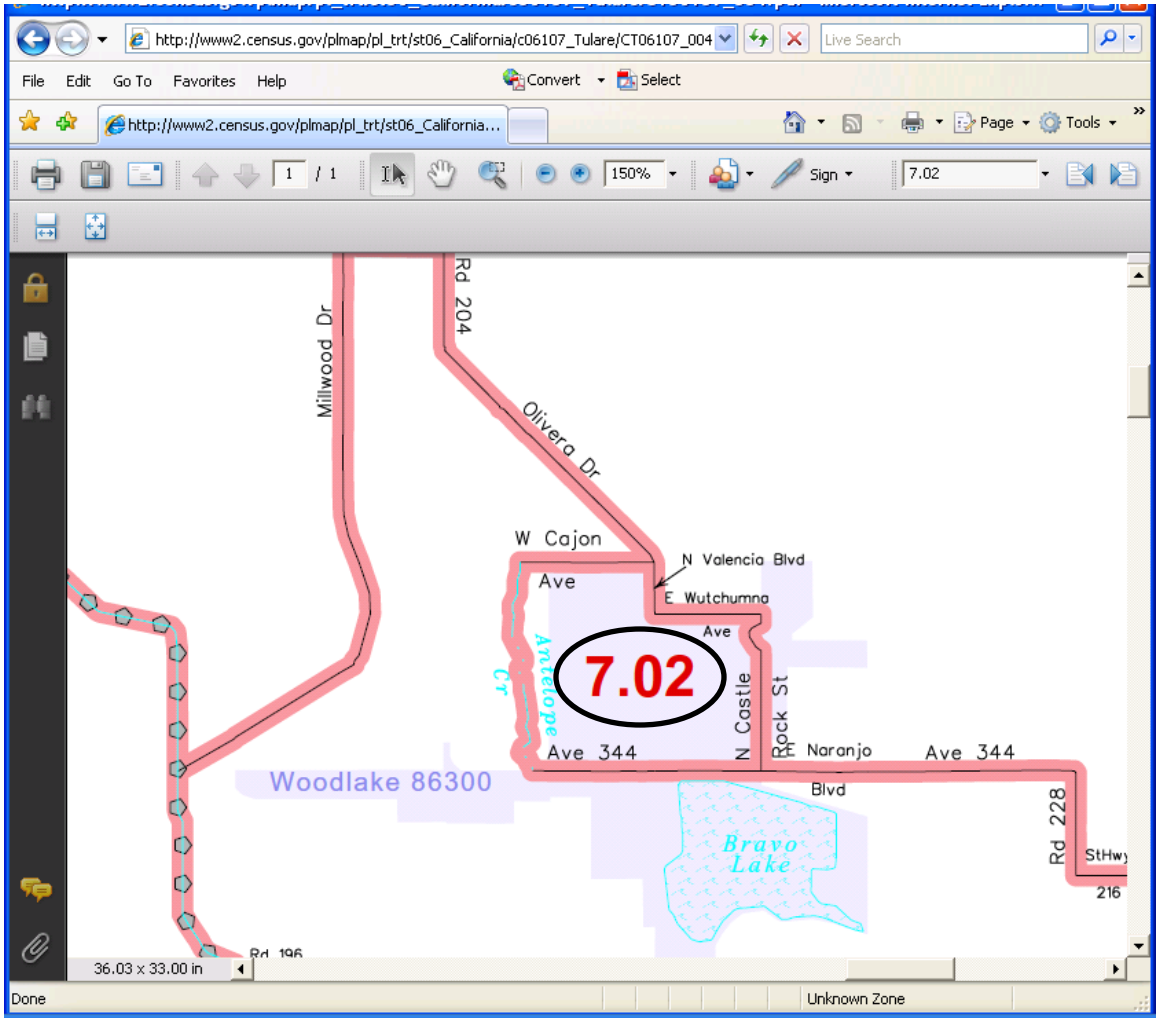
City of Woodlake Census Map